

**Conservation Overlay Map**

**August 2010**

Maps must be read together with Zoning Bylaw text


**Conservation Overlay**

- Area 1
- Area 2

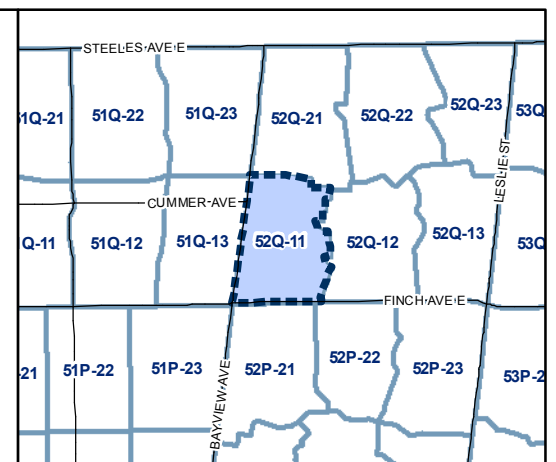
Map Sheet Boundary

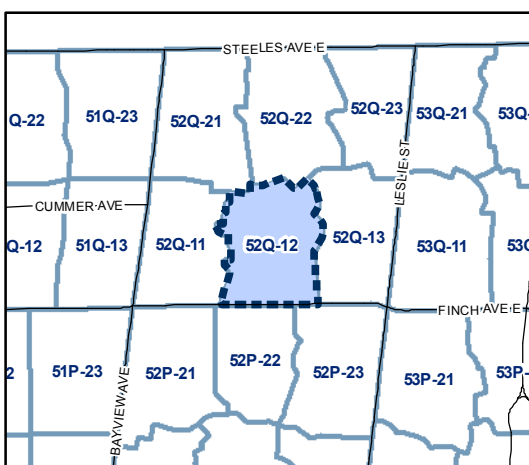
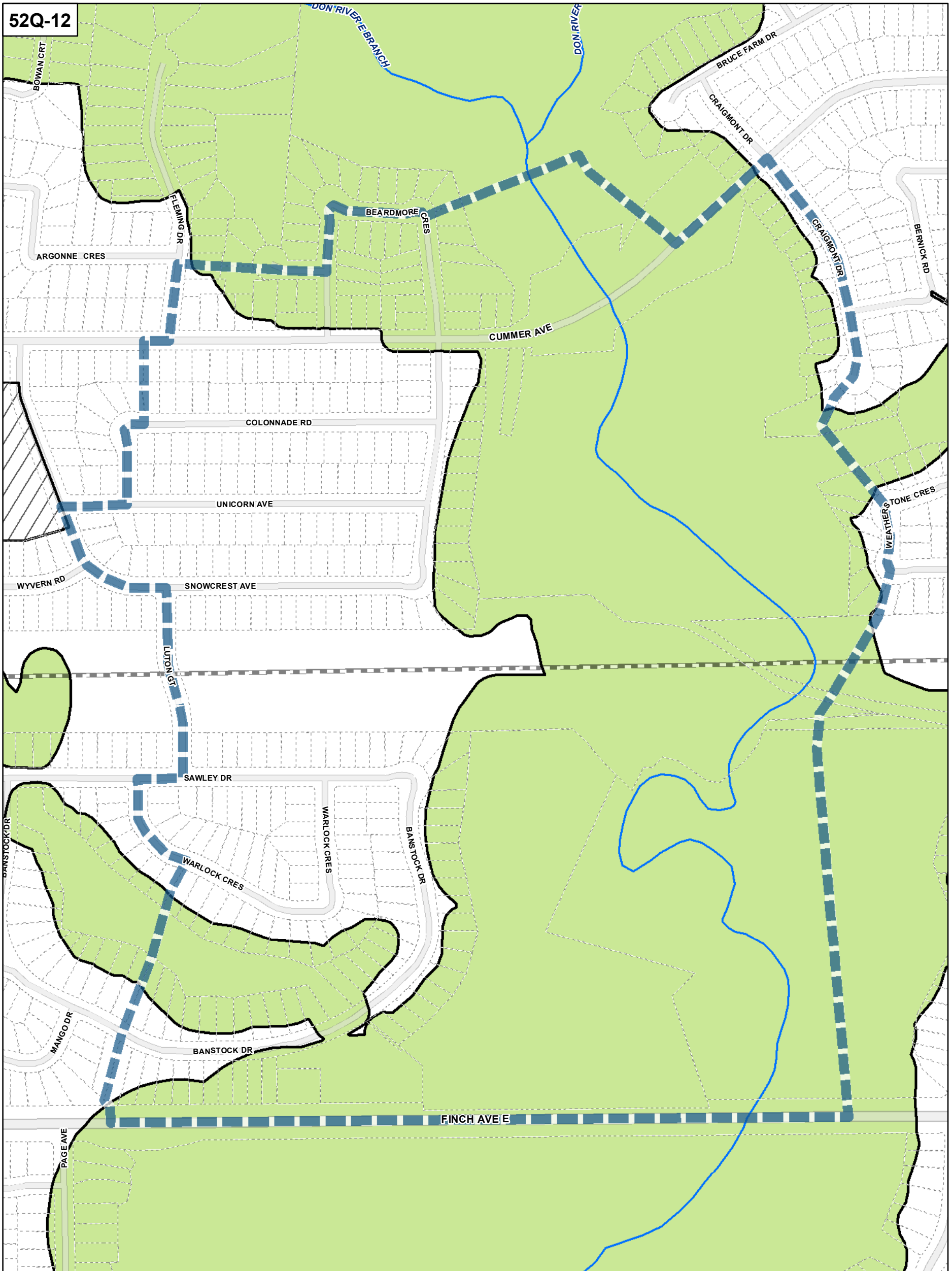
Properties

Not Part of This Bylaw



1:4,000

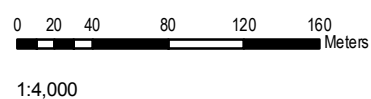




**Conservation Overlay**

- Area 1
- Area 2

- Map Sheet Boundary
- Properties
- Not Part of This Bylaw



**TORONTO** City Planning

**Conservation Overlay Map**

**August 2010**

Maps must be read together with Zoning Bylaw text



**Conservation Overlay Map**

**August 2010**

Maps must be read together with Zoning Bylaw text

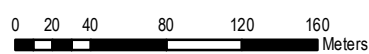
**Conservation Overlay**

- Area 1
- Area 2

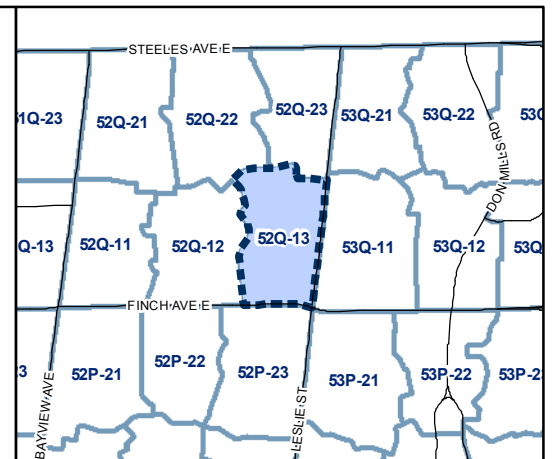
Map Sheet Boundary

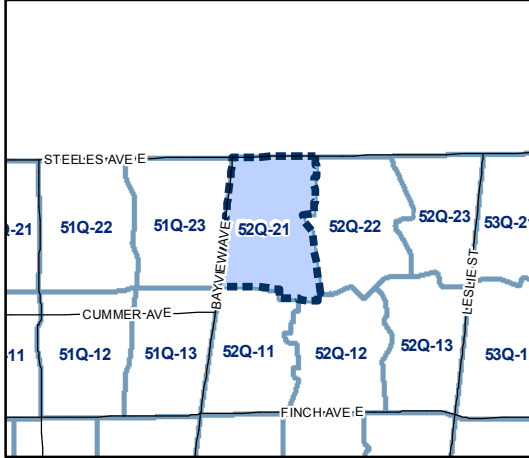
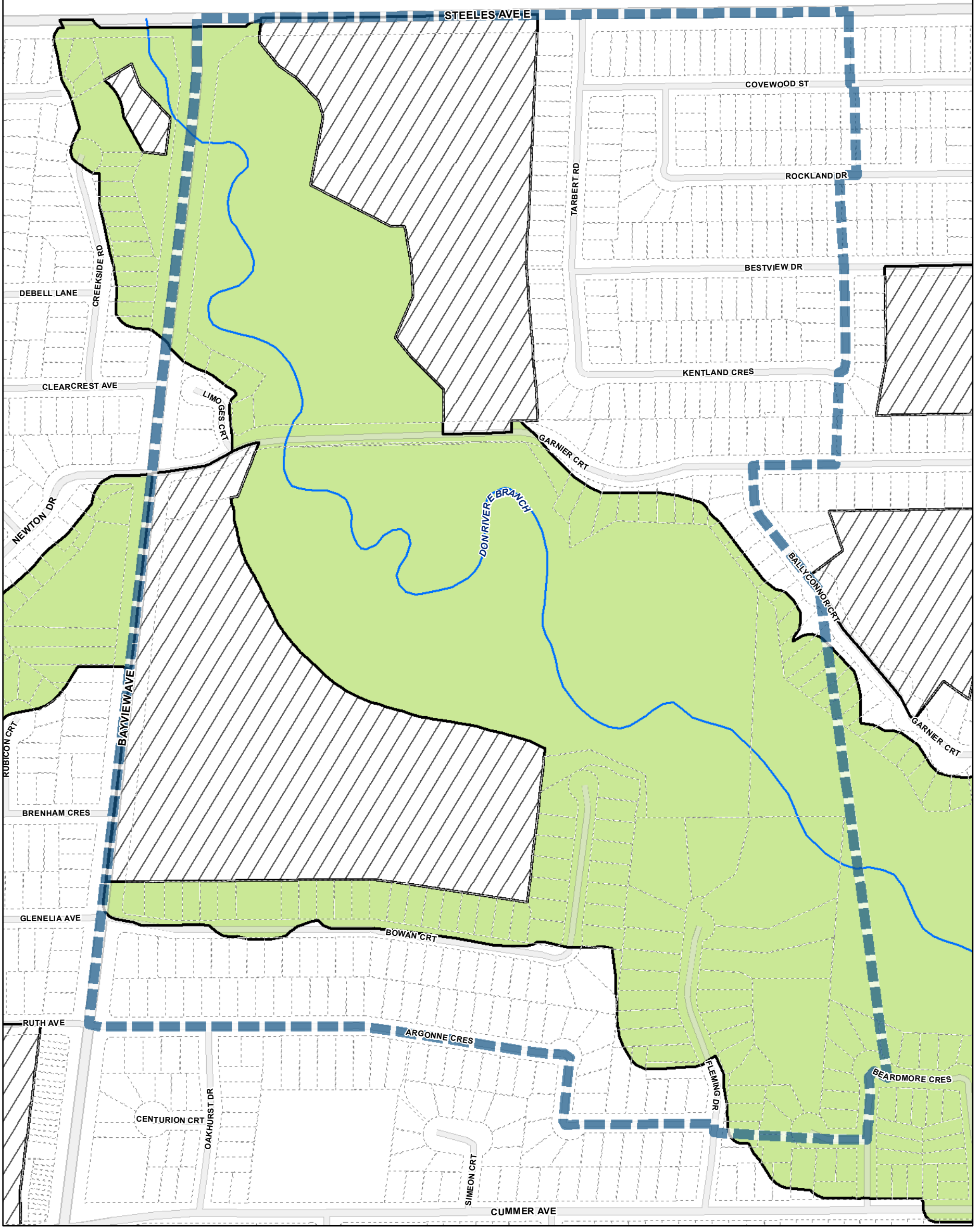
Properties

Not Part of This Bylaw



1:4,000

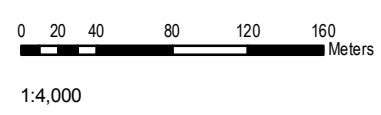




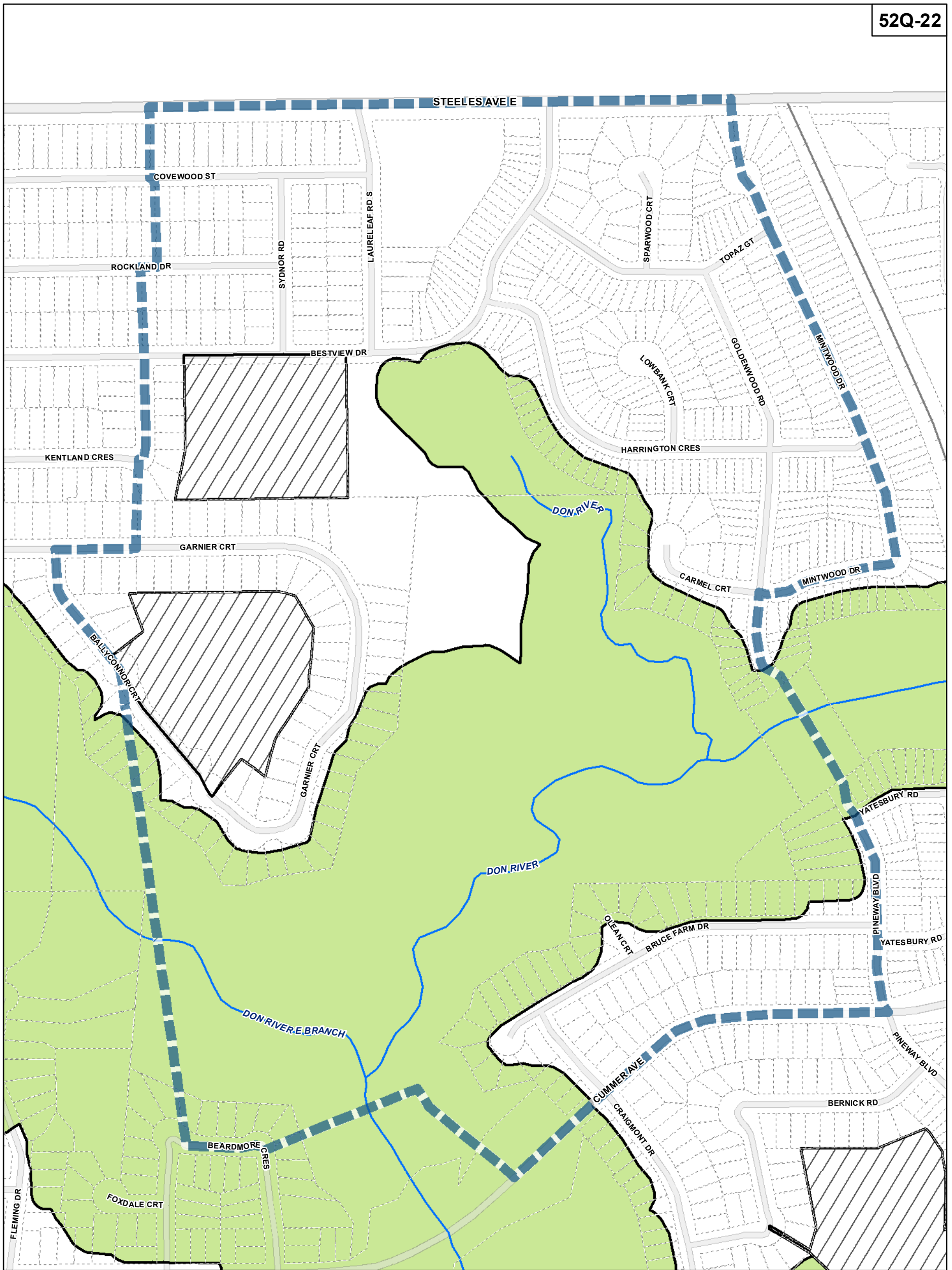
**Conservation Overlay**

- Area 1
- Area 2

- Map Sheet Boundary
- Properties
- Not Part of This Bylaw



**Conservation Overlay Map**



**TORONTO** City Planning

**Conservation Overlay Map**

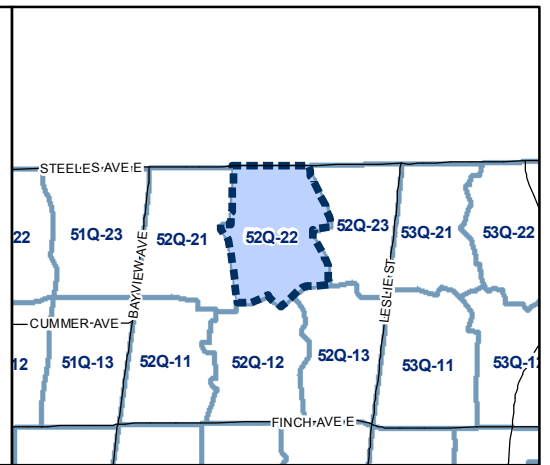
August 2010  
 Maps must be read together with Zoning Bylaw text

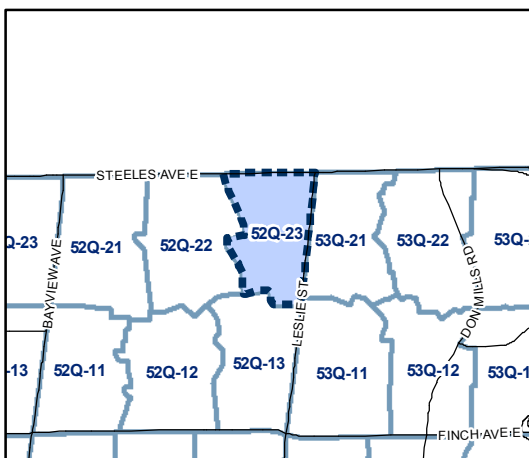
**Conservation Overlay**

- Area 1
- Area 2
- Map Sheet Boundary
- Properties
- Not Part of This Bylaw

0 20 40 80 120 160 Meters

1:4,000

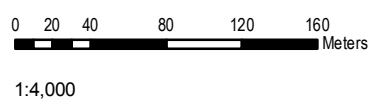




**Conservation Overlay**

- Area 1
- Area 2

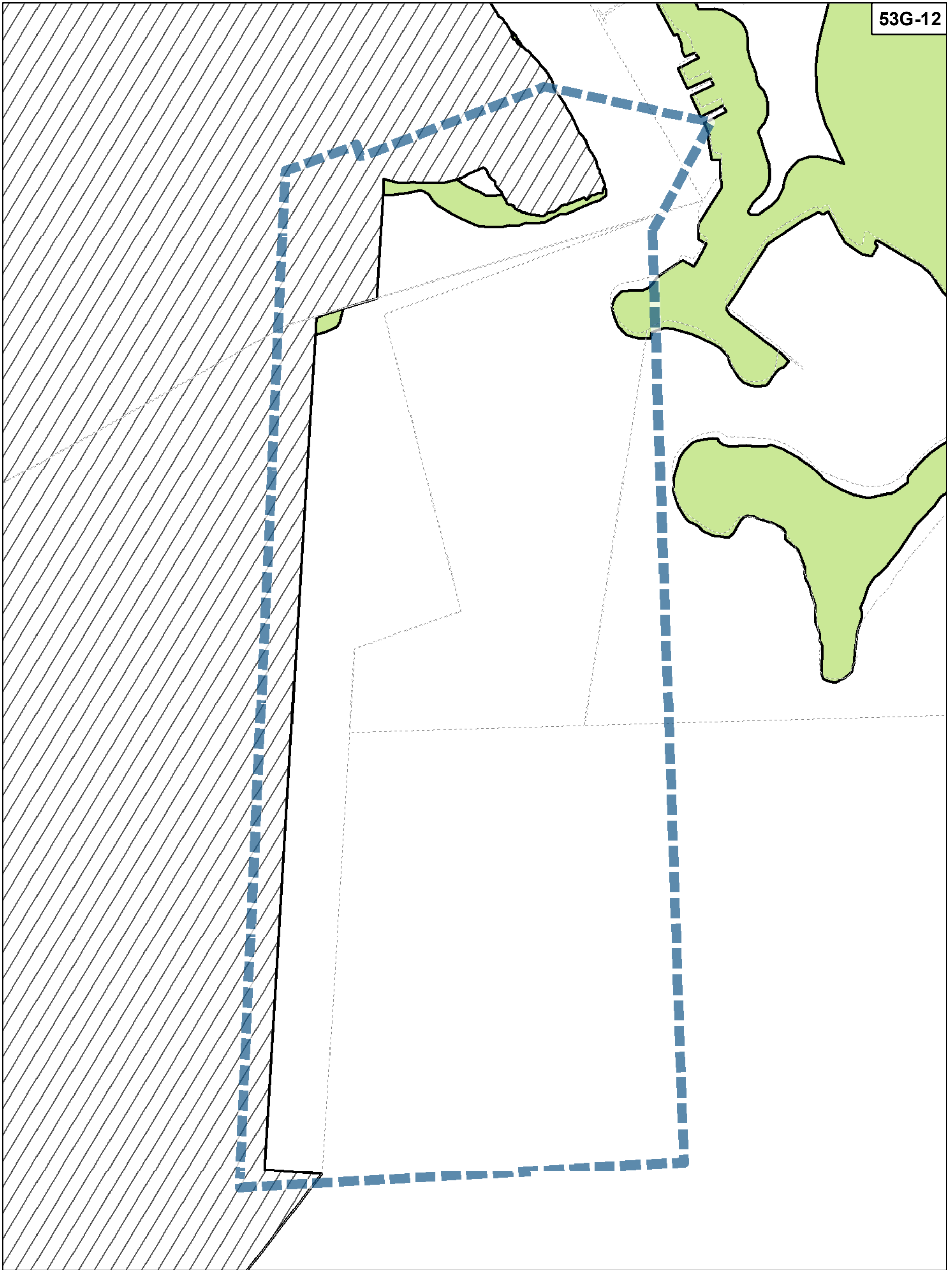
- Map Sheet Boundary
- Properties
- Not Part of This Bylaw



**Conservation Overlay Map**

**August 2010**

Maps must be read together with Zoning Bylaw text



**Conservation Overlay Map**

**August 2010**


Maps must be read together with Zoning Bylaw text

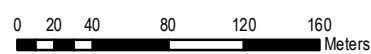
**Conservation Overlay**

-  Area 1
-  Area 2

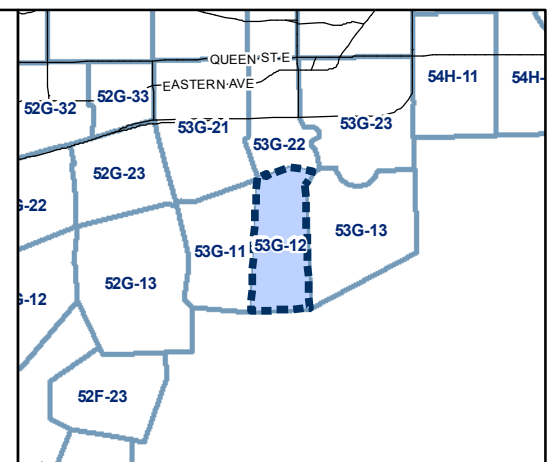
 Map Sheet Boundary

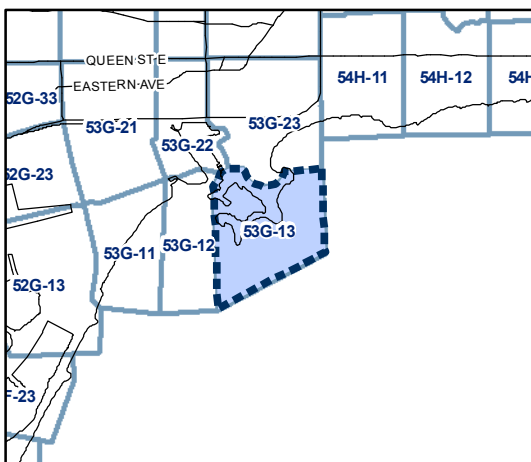
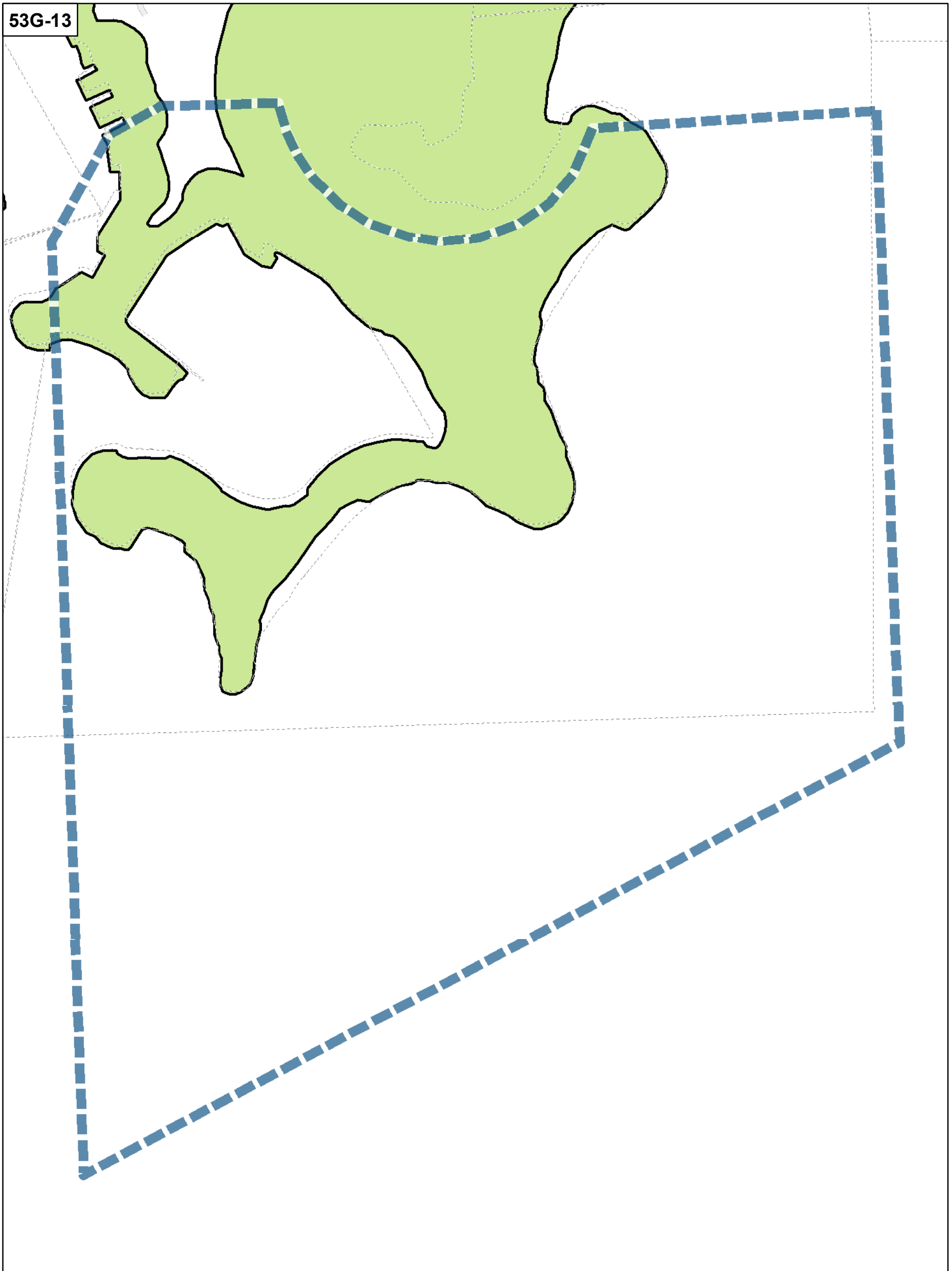
 Properties

 Not Part of This Bylaw



1:4,000

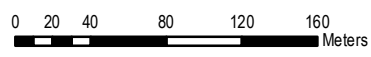




**Conservation Overlay**

- Area 1
- Area 2

- Map Sheet Boundary
- Properties
- Not Part of This Bylaw



1:4,000



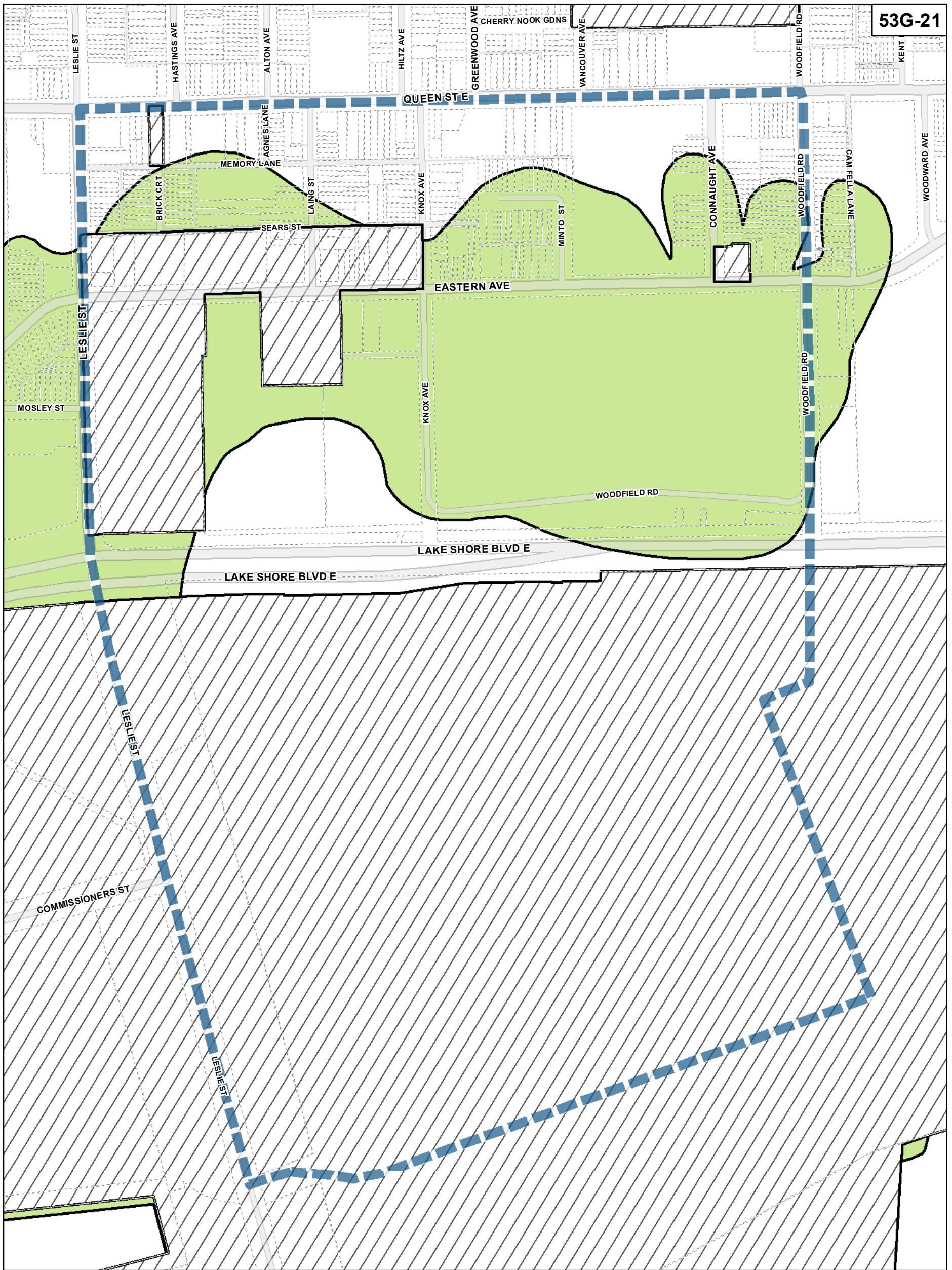
**TORONTO** City Planning

**Conservation Overlay Map**

**August 2010**

Maps must be read together with Zoning Bylaw text





**Conservation Overlay Map**

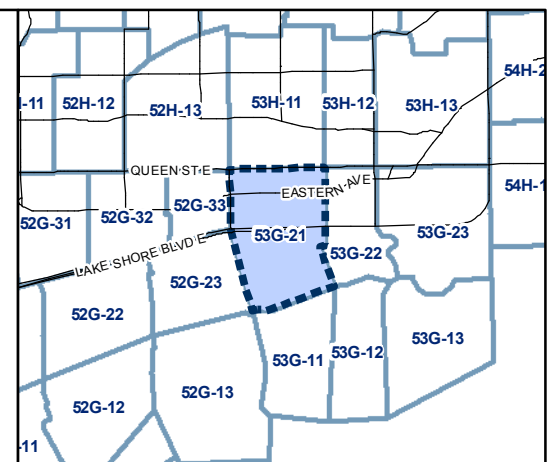
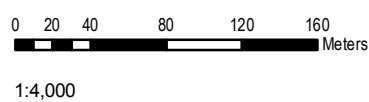
**August 2010**

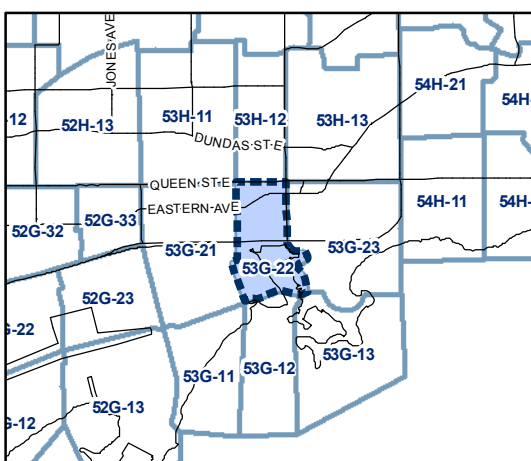
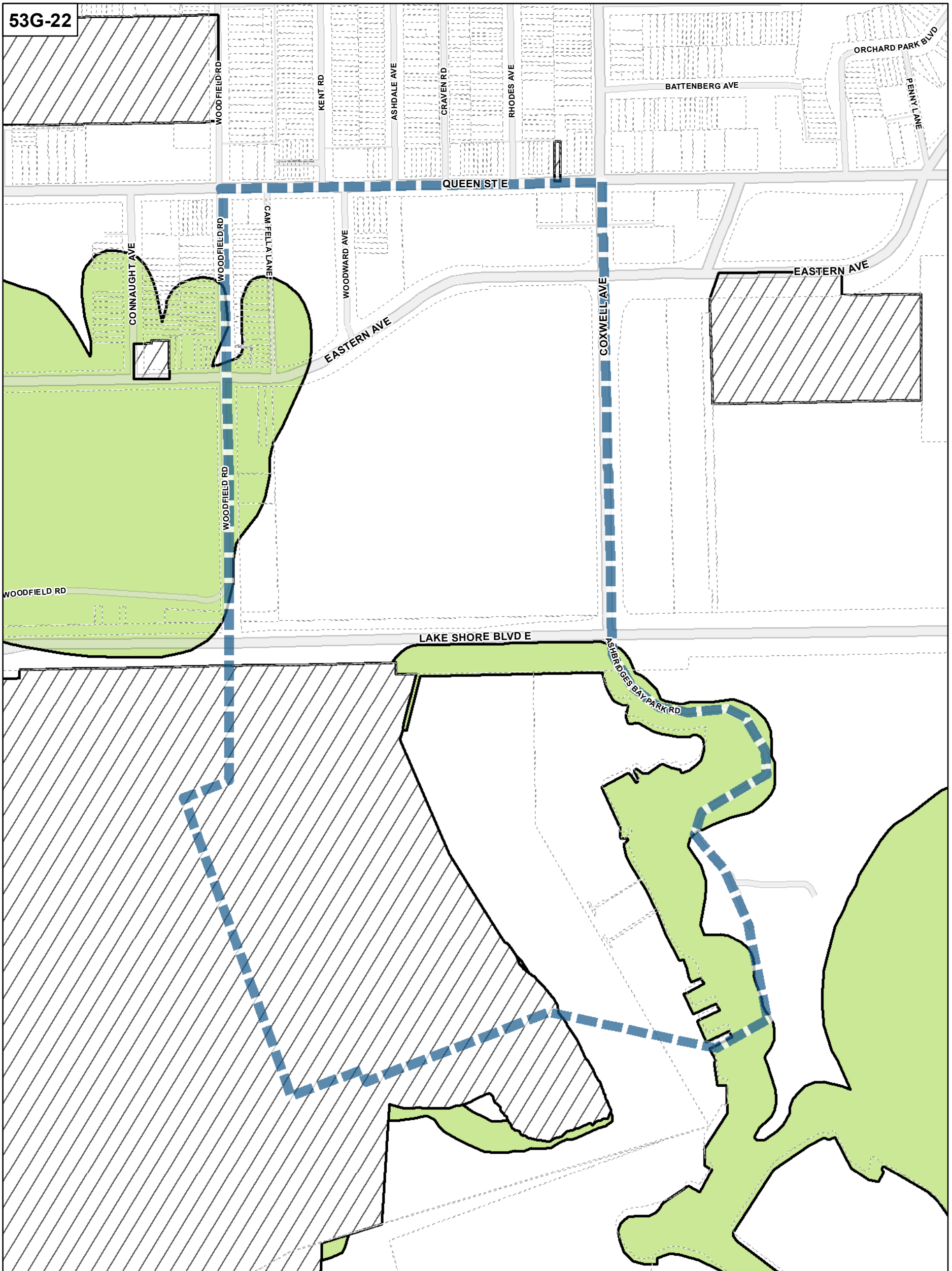
Maps must be read together with Zoning Bylaw text

**Conservation Overlay**

- Area 1
- Area 2

- Map Sheet Boundary
- Properties
- Not Part of This Bylaw

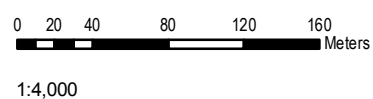




**Conservation Overlay**

- Area 1
- Area 2

- Map Sheet Boundary
- Properties
- Not Part of This Bylaw



**TORONTO** City Planning

**Conservation Overlay Map**

**August 2010**

Maps must be read together with Zoning Bylaw text



**Conservation Overlay Map**

**August 2010**  
 Maps must be read together with Zoning Bylaw text


**Conservation Overlay**

- Area 1
- Area 2

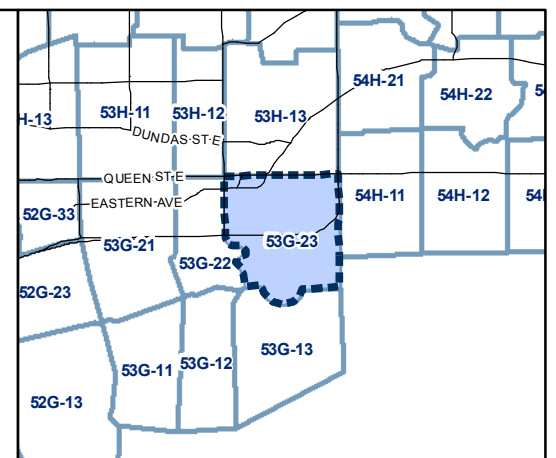
Map Sheet Boundary

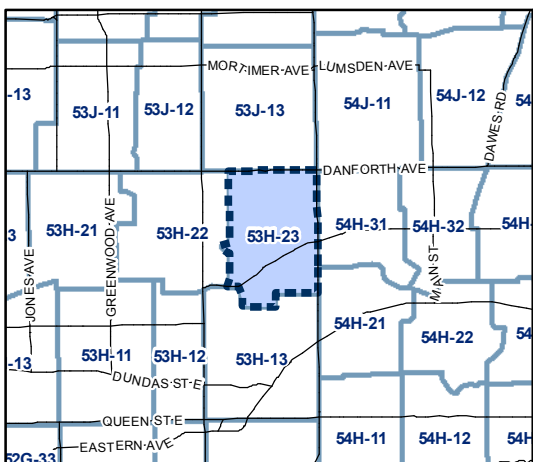
Properties

Not Part of This Bylaw



1:4,000

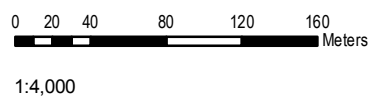




**Conservation Overlay**

- Area 1
- Area 2

- Map Sheet Boundary
- Properties
- Not Part of This Bylaw

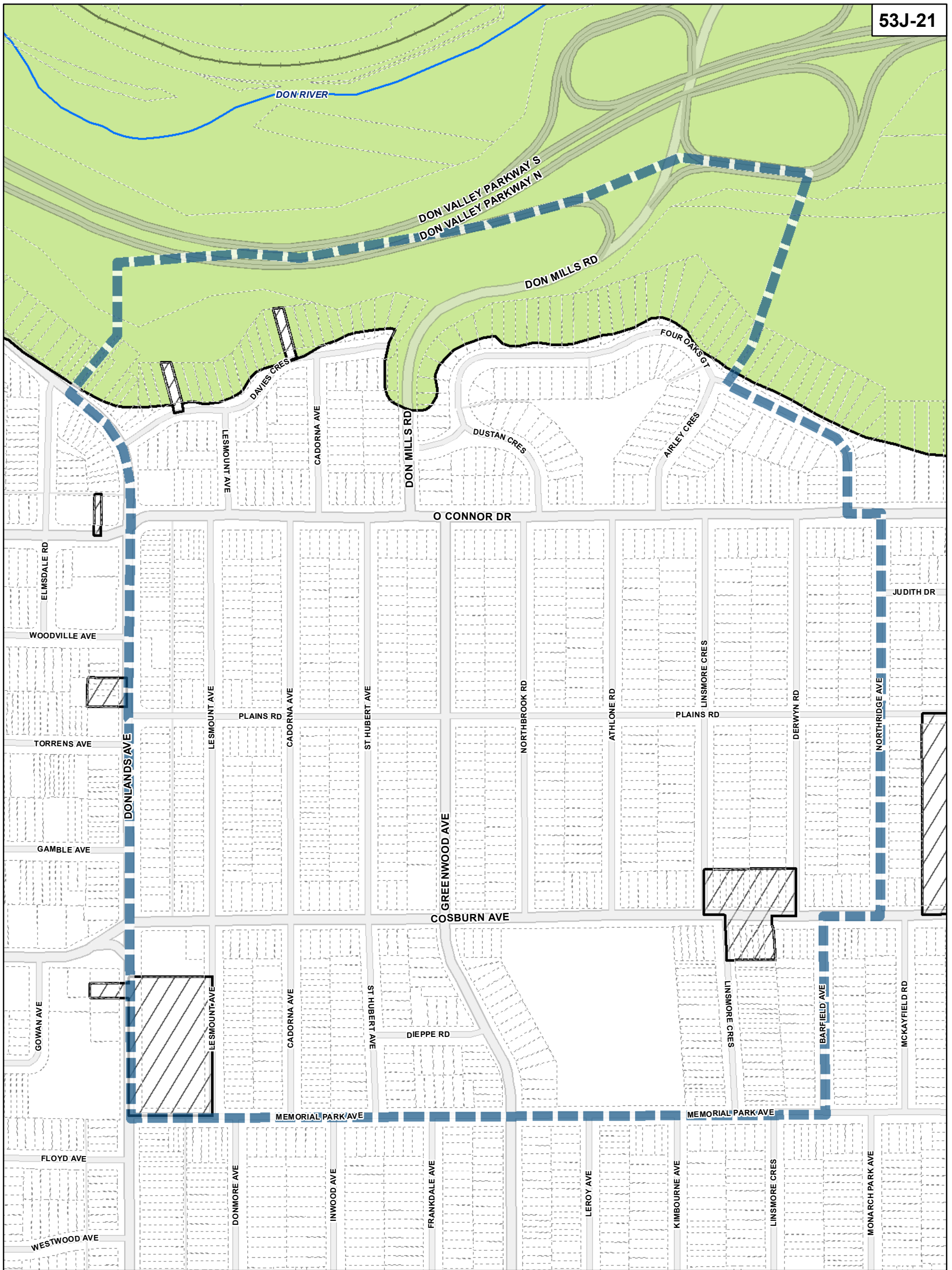


**TORONTO** City Planning

**Conservation Overlay Map**

**August 2010**

Maps must be read together with Zoning Bylaw text



**Toronto City Planning**

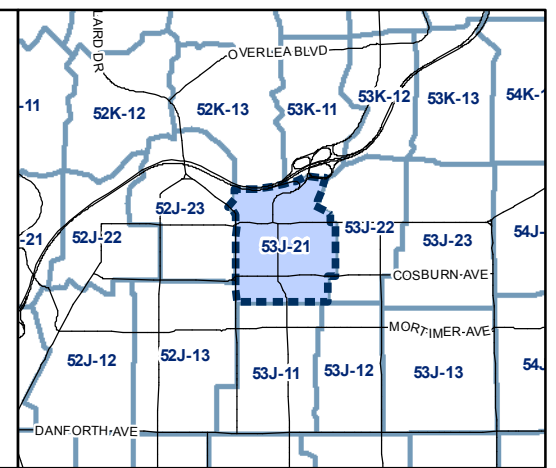
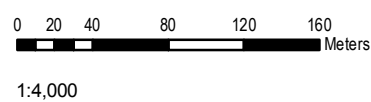
**Conservation Overlay Map**

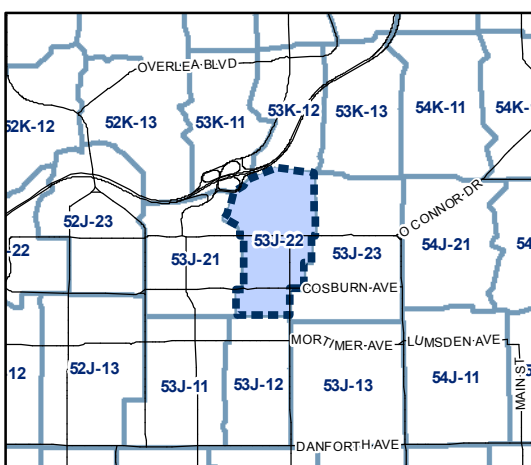
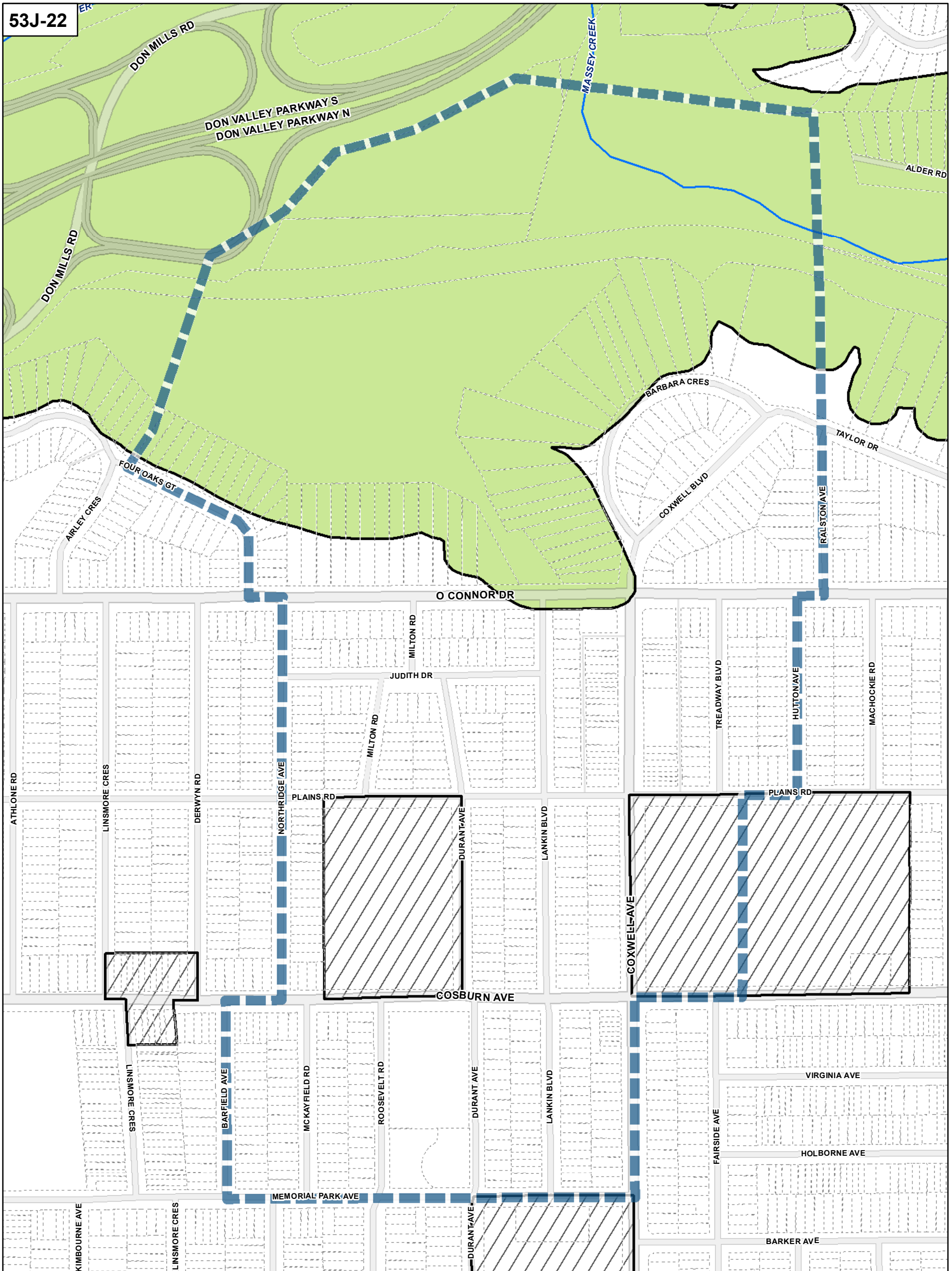
**August 2010**  
 Maps must be read together with Zoning Bylaw text

**Conservation Overlay**

- Area 1
- Area 2

- Map Sheet Boundary
- Properties
- Not Part of This Bylaw

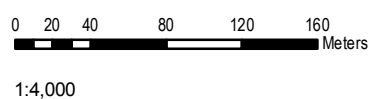




**Conservation Overlay**

- Area 1
- Area 2

- Map Sheet Boundary
- Properties
- Not Part of This Bylaw

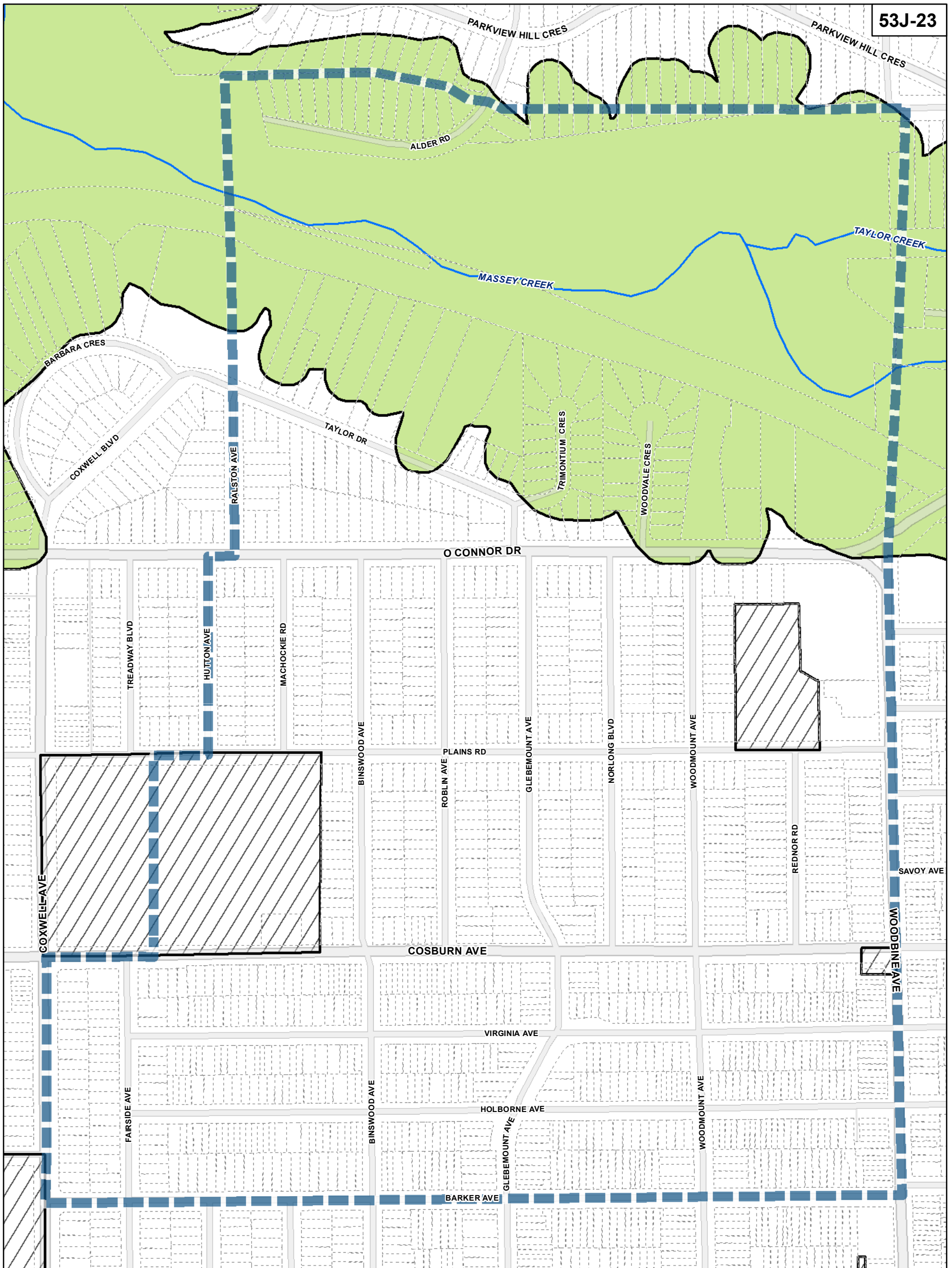


**TORONTO** City Planning

**Conservation Overlay Map**

**August 2010**

Maps must be read together with Zoning Bylaw text



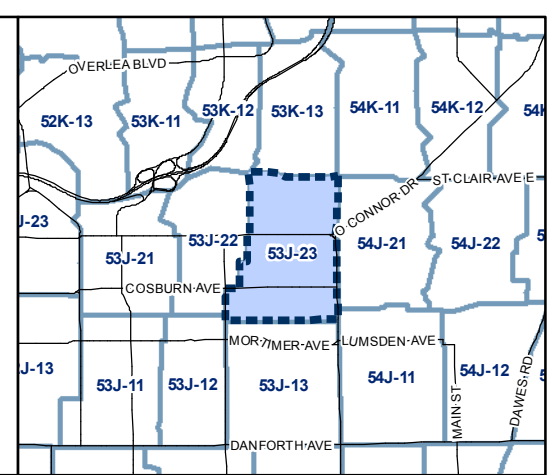
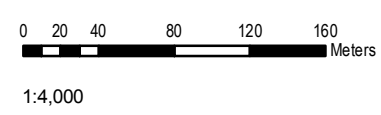
**Conservation Overlay Map**

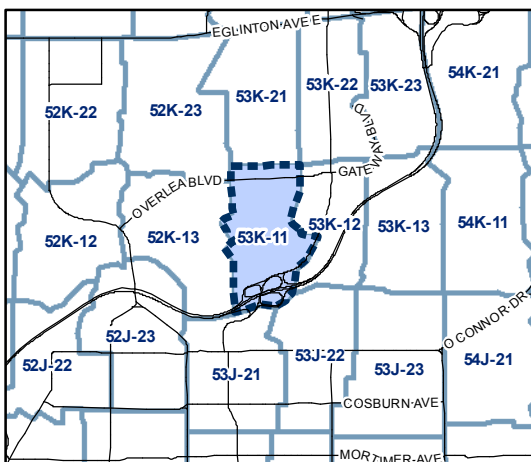
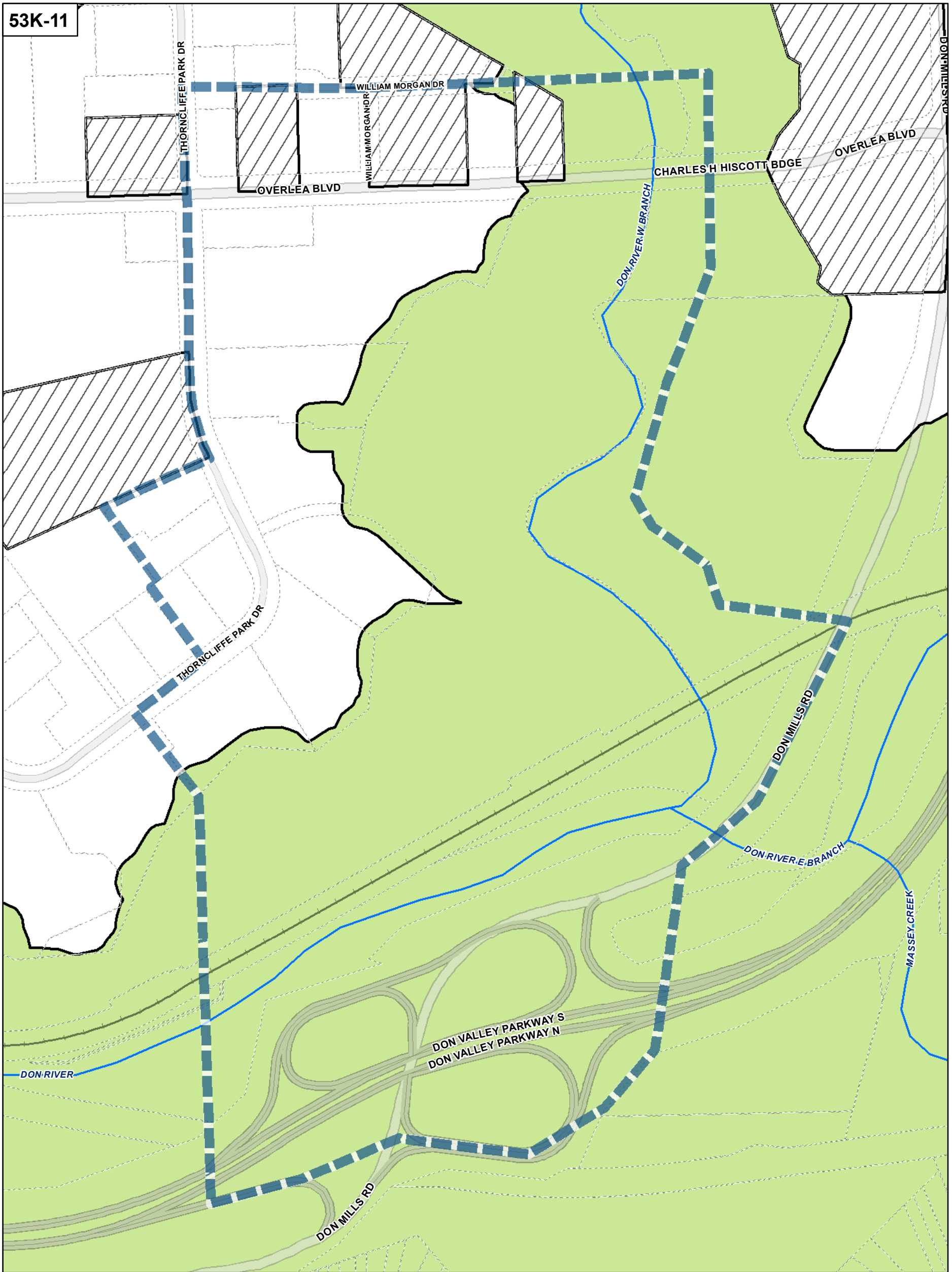
**August 2010**  
 Maps must be read together with Zoning Bylaw text

**Conservation Overlay**

- Area 1
- Area 2

- Map Sheet Boundary
- Properties
- Not Part of This Bylaw

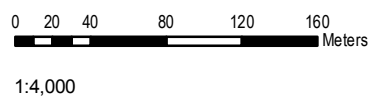




**Conservation Overlay**

- Area 1
- Area 2

- Map Sheet Boundary
- Properties
- Not Part of This Bylaw



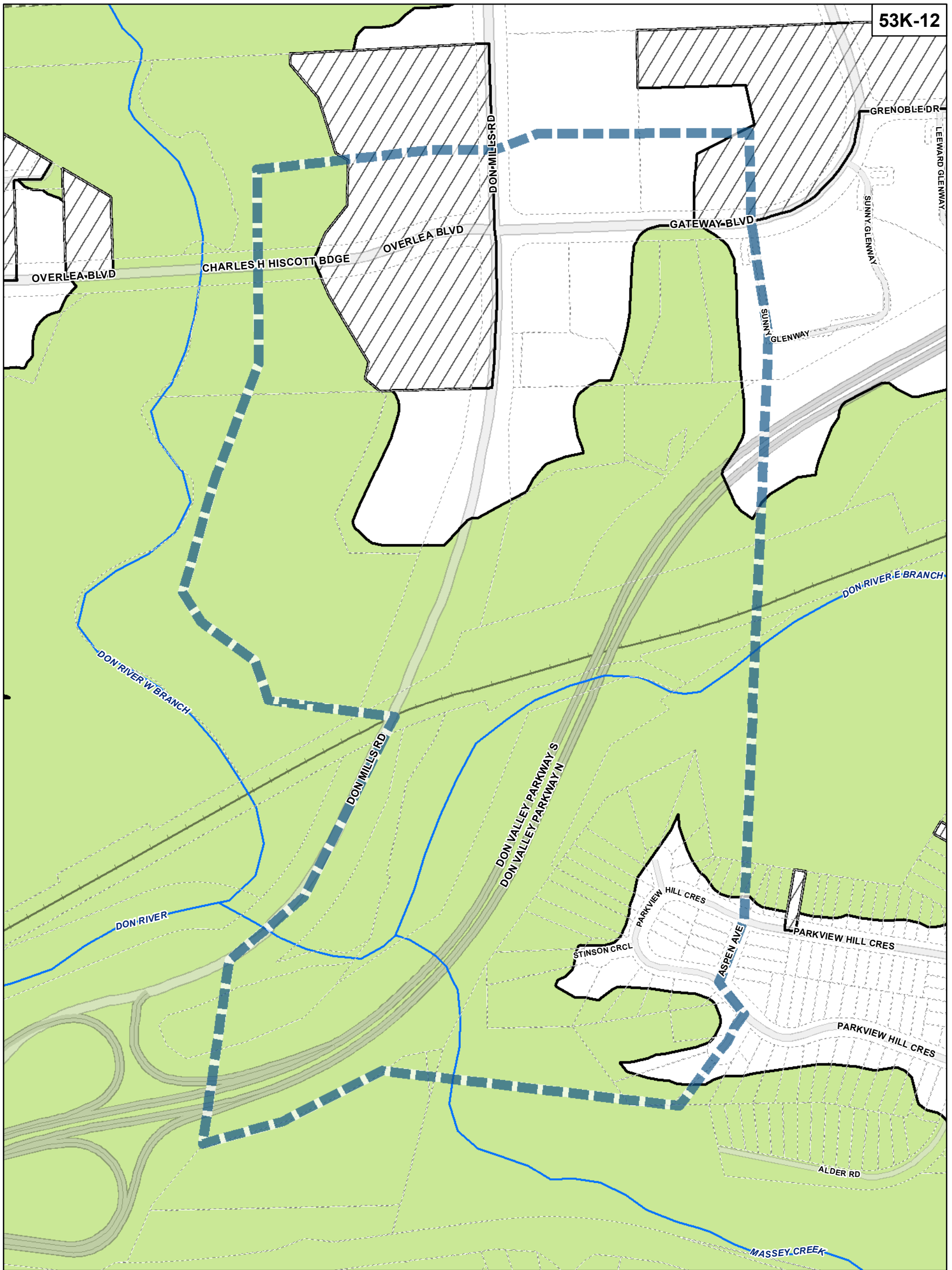
**TORONTO** City Planning

**Conservation Overlay Map**

**August 2010**

Maps must be read together with Zoning Bylaw text





**Conservation Overlay Map**

**August 2010**

Maps must be read together with Zoning Bylaw text

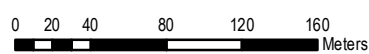
**Conservation Overlay**

- Area 1
- Area 2

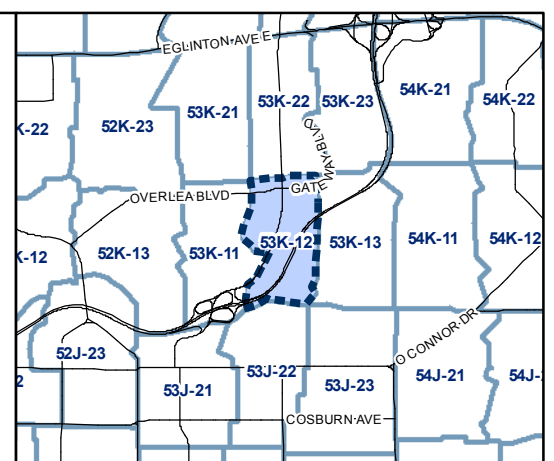
Map Sheet Boundary

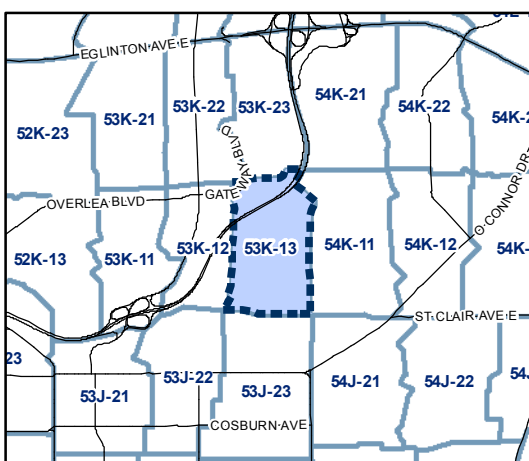
Properties

Not Part of This Bylaw



1:4,000

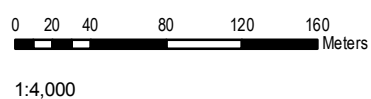




**Conservation Overlay**

- Area 1
- Area 2

- Map Sheet Boundary
- Properties
- Not Part of This Bylaw

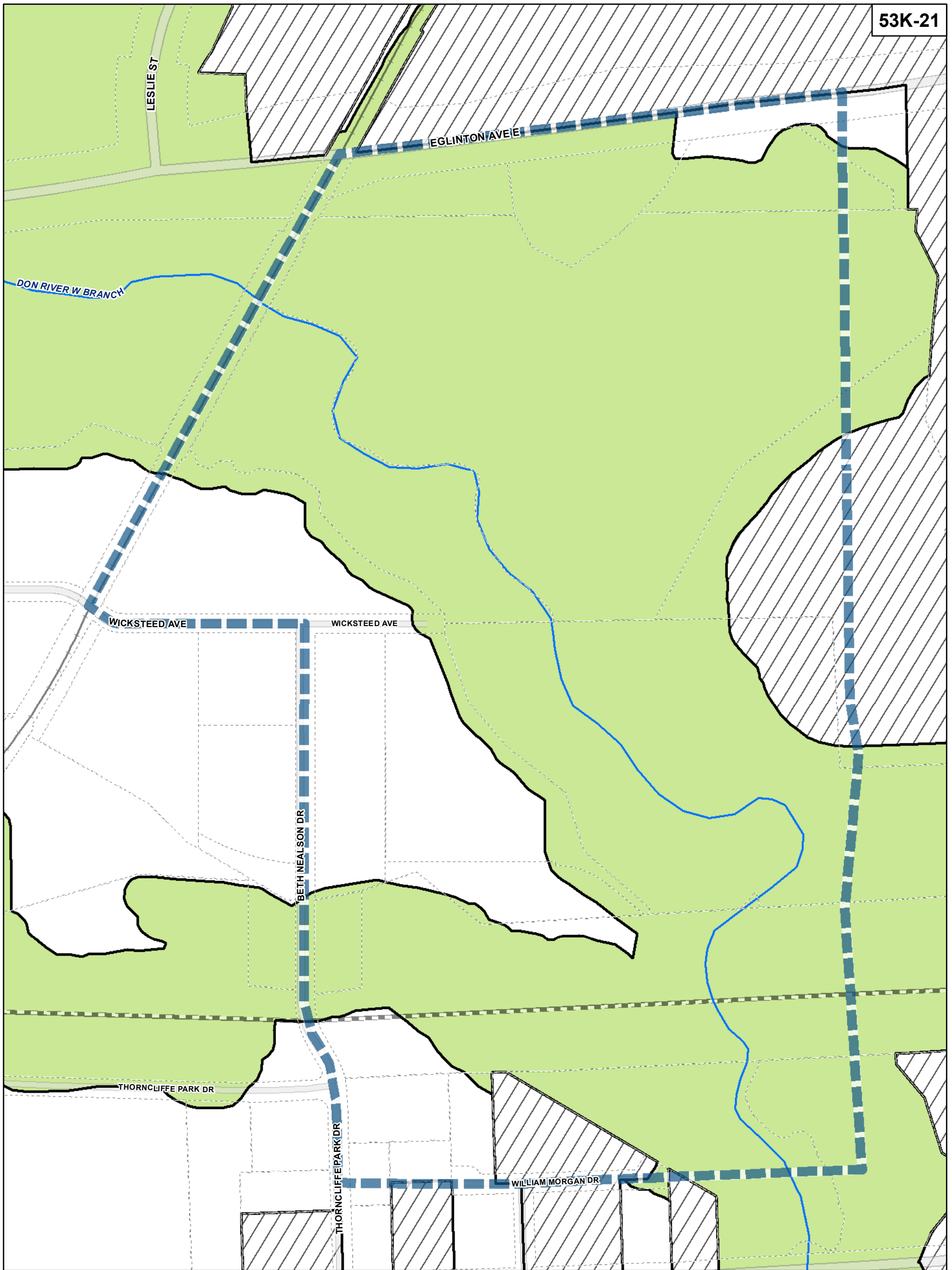


**TORONTO** City Planning

**Conservation Overlay Map**

**August 2010**

Maps must be read together with Zoning Bylaw text



**Conservation Overlay Map**

**August 2010**  
Maps must be read together with Zoning Bylaw text

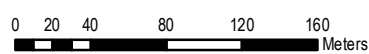
**Conservation Overlay**

- Area 1
- Area 2

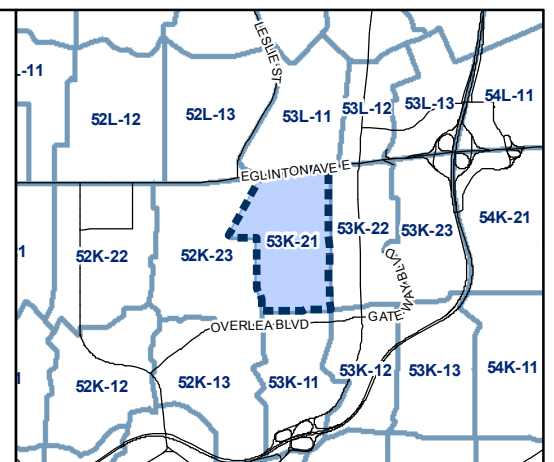
Map Sheet Boundary

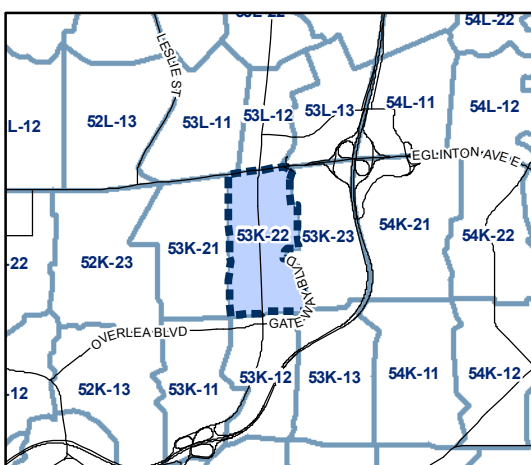
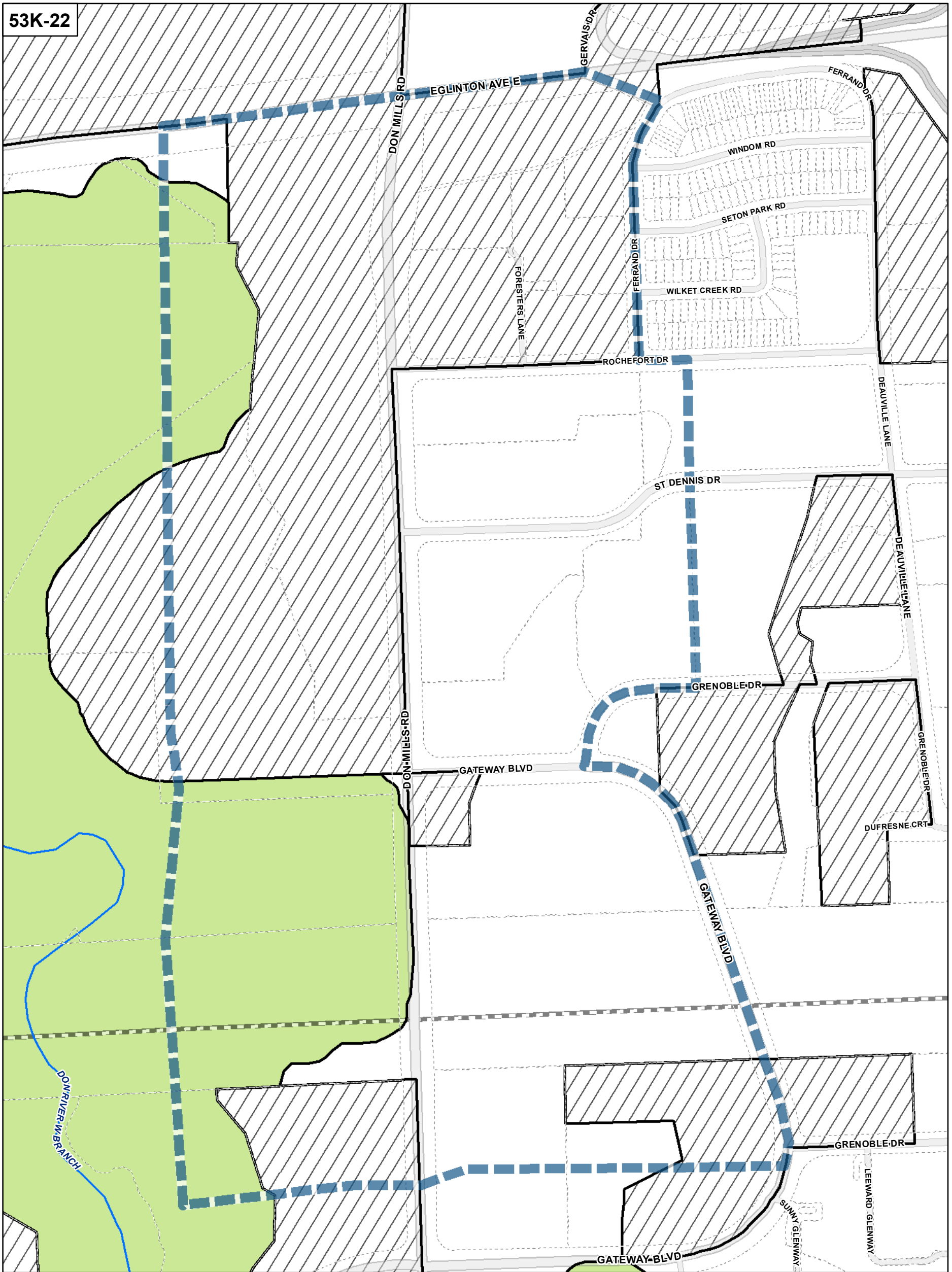
Properties

Not Part of This Bylaw



1:4,000

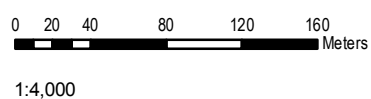




**Conservation Overlay**

- Area 1
- Area 2

- Map Sheet Boundary
- Properties
- Not Part of This Bylaw

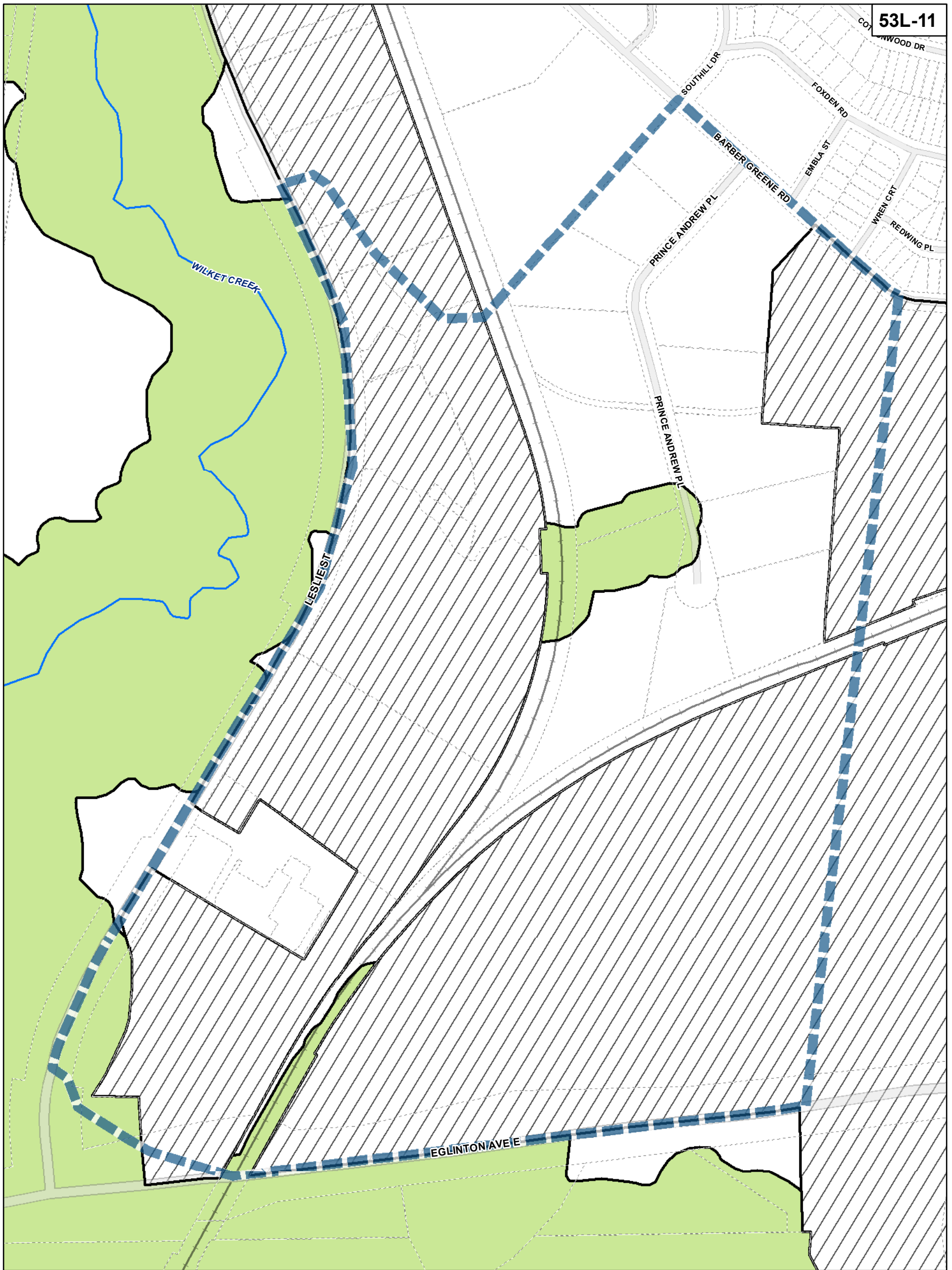


**TORONTO** City Planning

**Conservation Overlay Map**

**August 2010**

Maps must be read together with Zoning Bylaw text

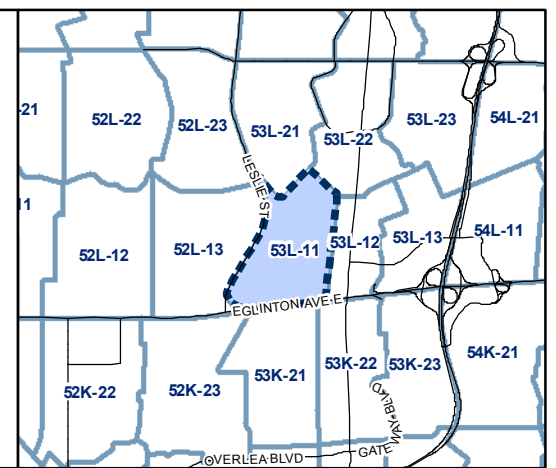
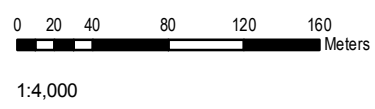


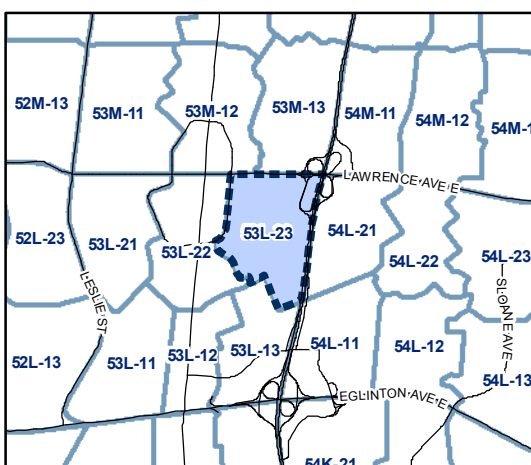
**TORONTO** City Planning  
**Conservation Overlay Map**  
 August 2010  
 Maps must be read together with Zoning Bylaw text

**Conservation Overlay**

- Area 1
- Area 2

- Map Sheet Boundary
- Properties
- Not Part of This Bylaw

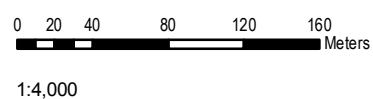




**Conservation Overlay**

- Area 1
- Area 2

- Map Sheet Boundary
- Properties
- Not Part of This Bylaw

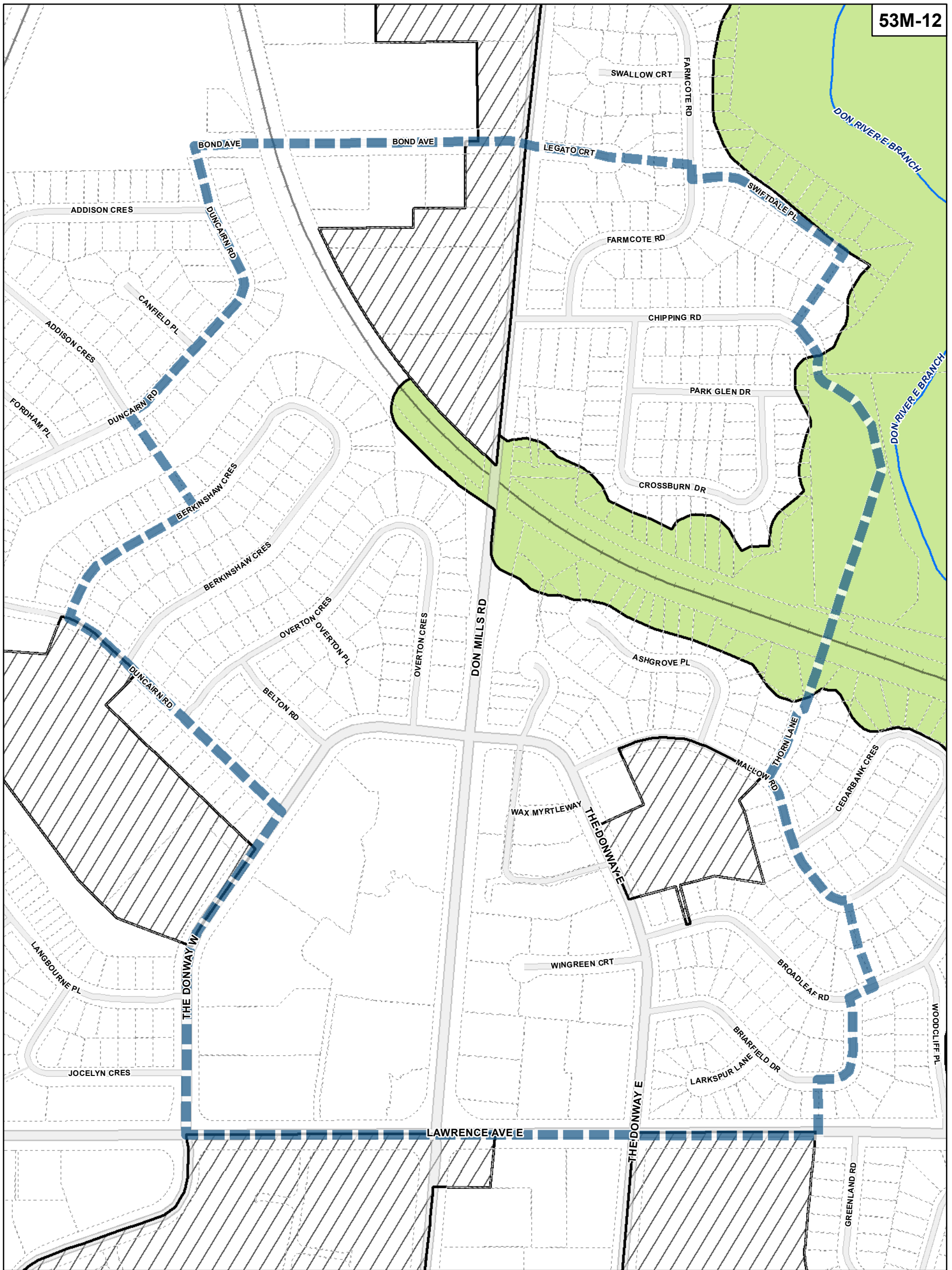


**TORONTO** City Planning

**Conservation Overlay Map**

**August 2010**

Maps must be read together with Zoning Bylaw text



**Conservation Overlay Map**

**August 2010**

Maps must be read together with Zoning Bylaw text


**Conservation Overlay**

- Area 1
- Area 2

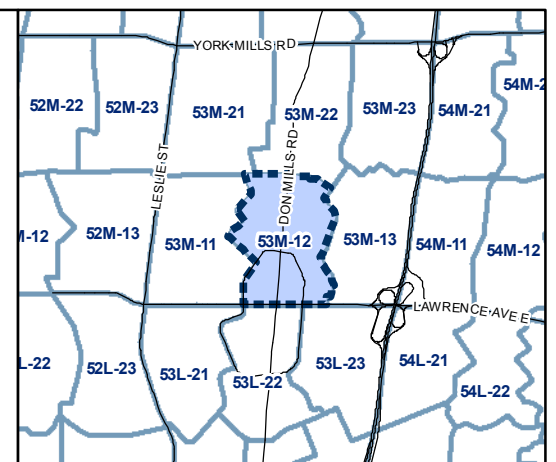
Map Sheet Boundary

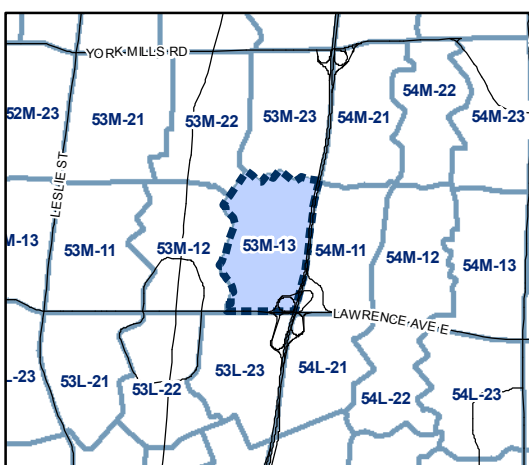
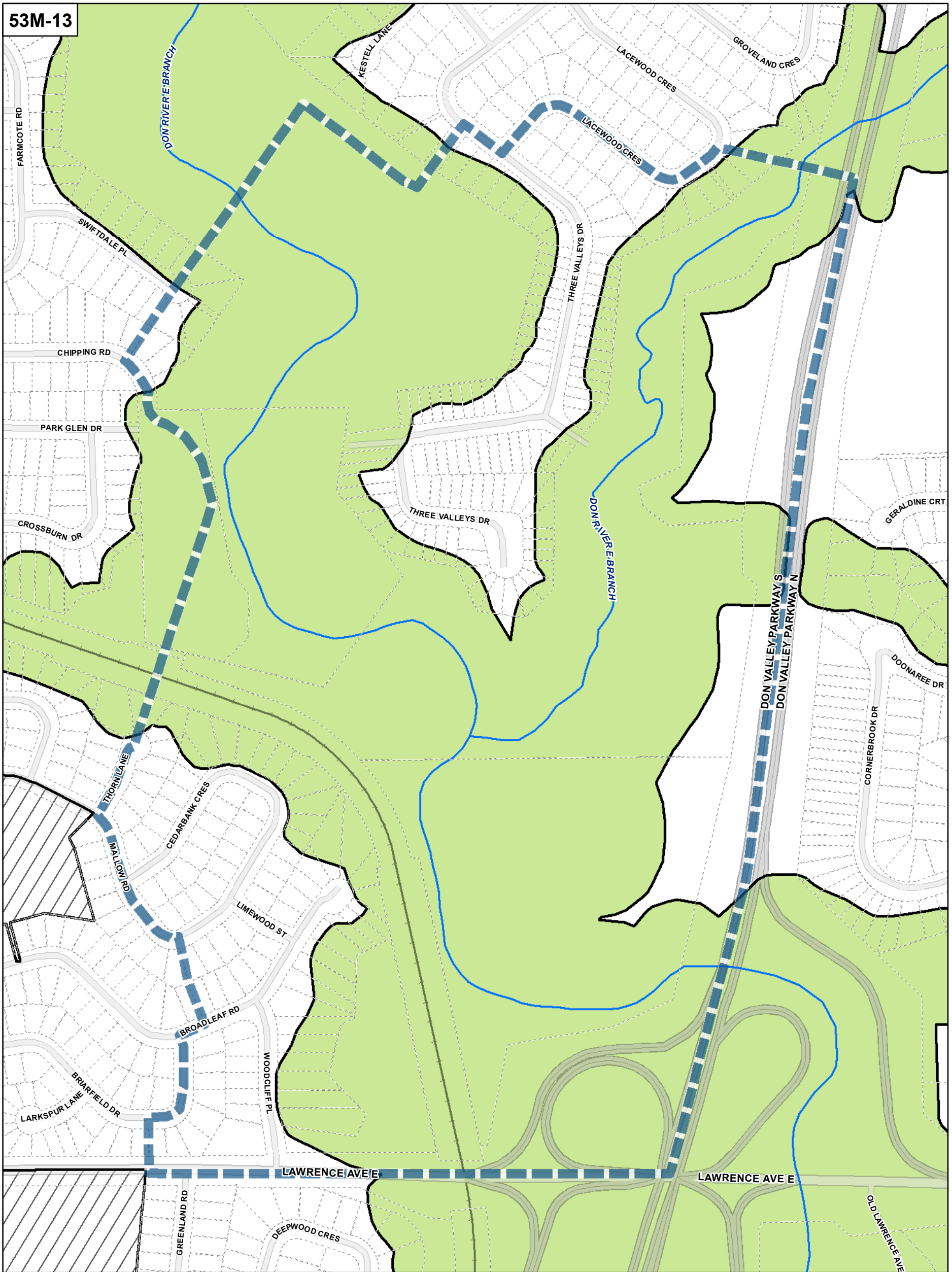
Properties

Not Part of This Bylaw



1:4,000

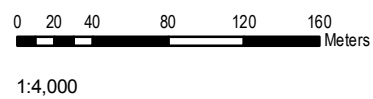




**Conservation Overlay**

- Area 1
- Area 2

- Map Sheet Boundary
- Properties
- Not Part of This Bylaw



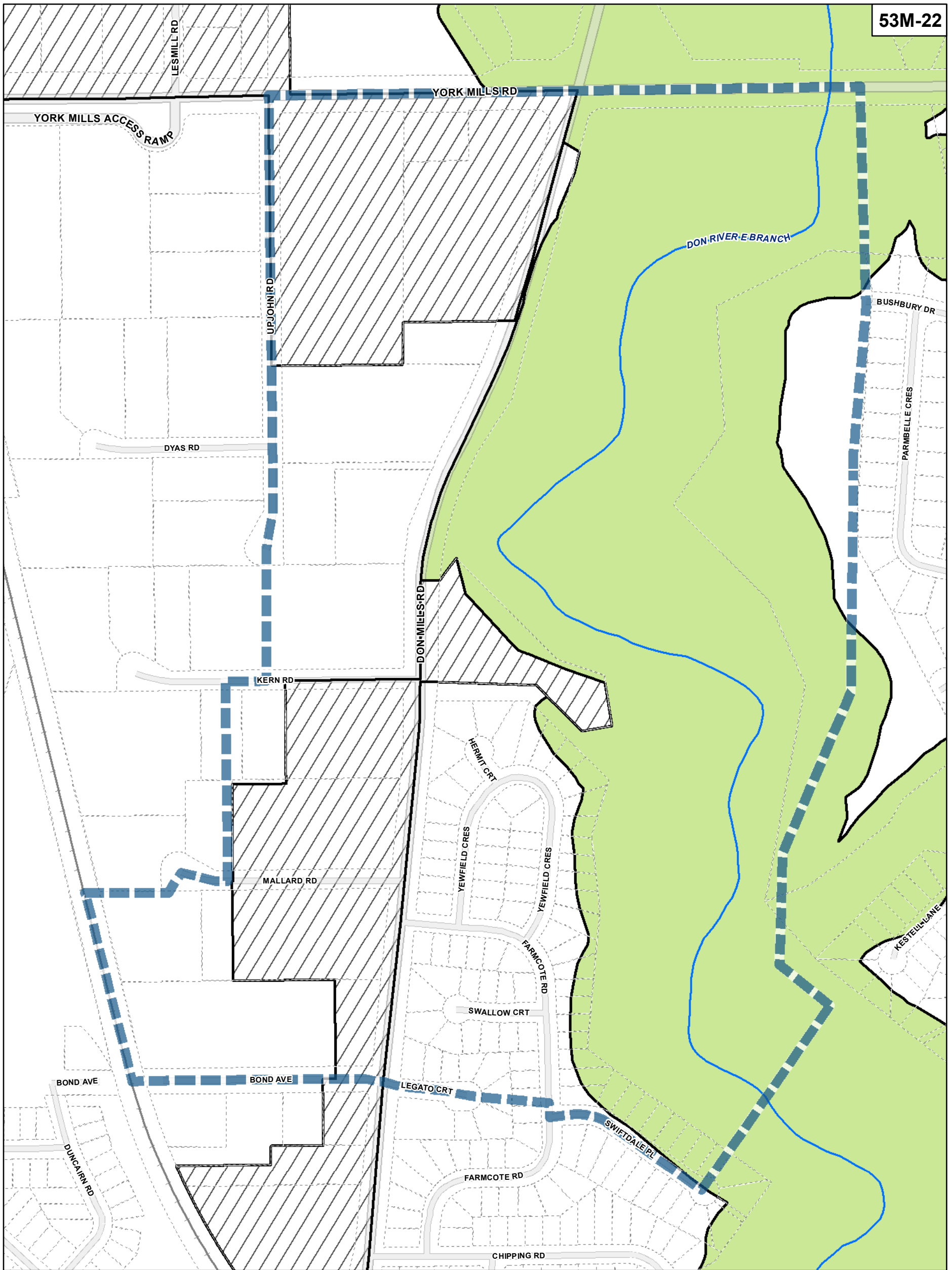
**TORONTO** City Planning

**Conservation Overlay Map**

**August 2010**

Maps must be read together with Zoning Bylaw text





**Conservation Overlay Map**

**August 2010**

Maps must be read together with Zoning Bylaw text

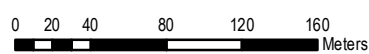
**Conservation Overlay**

- Area 1
- Area 2

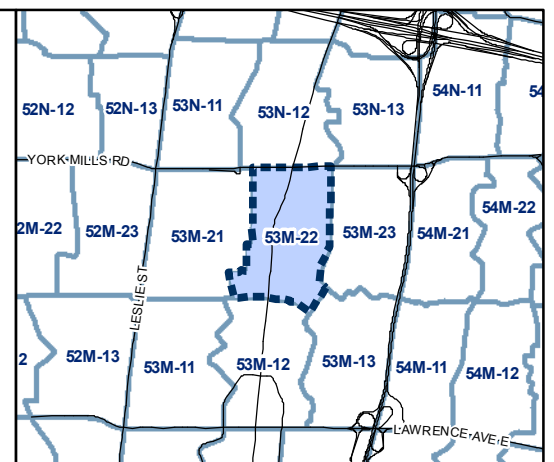
Map Sheet Boundary

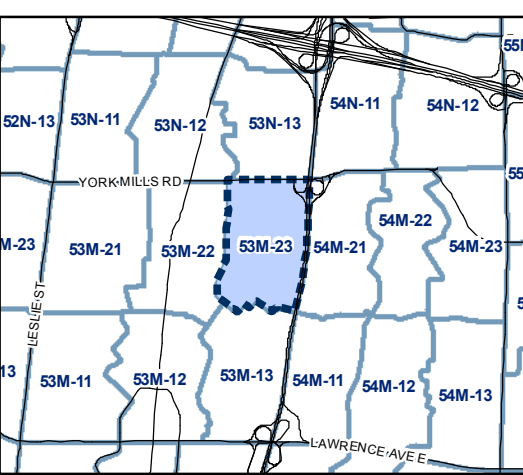
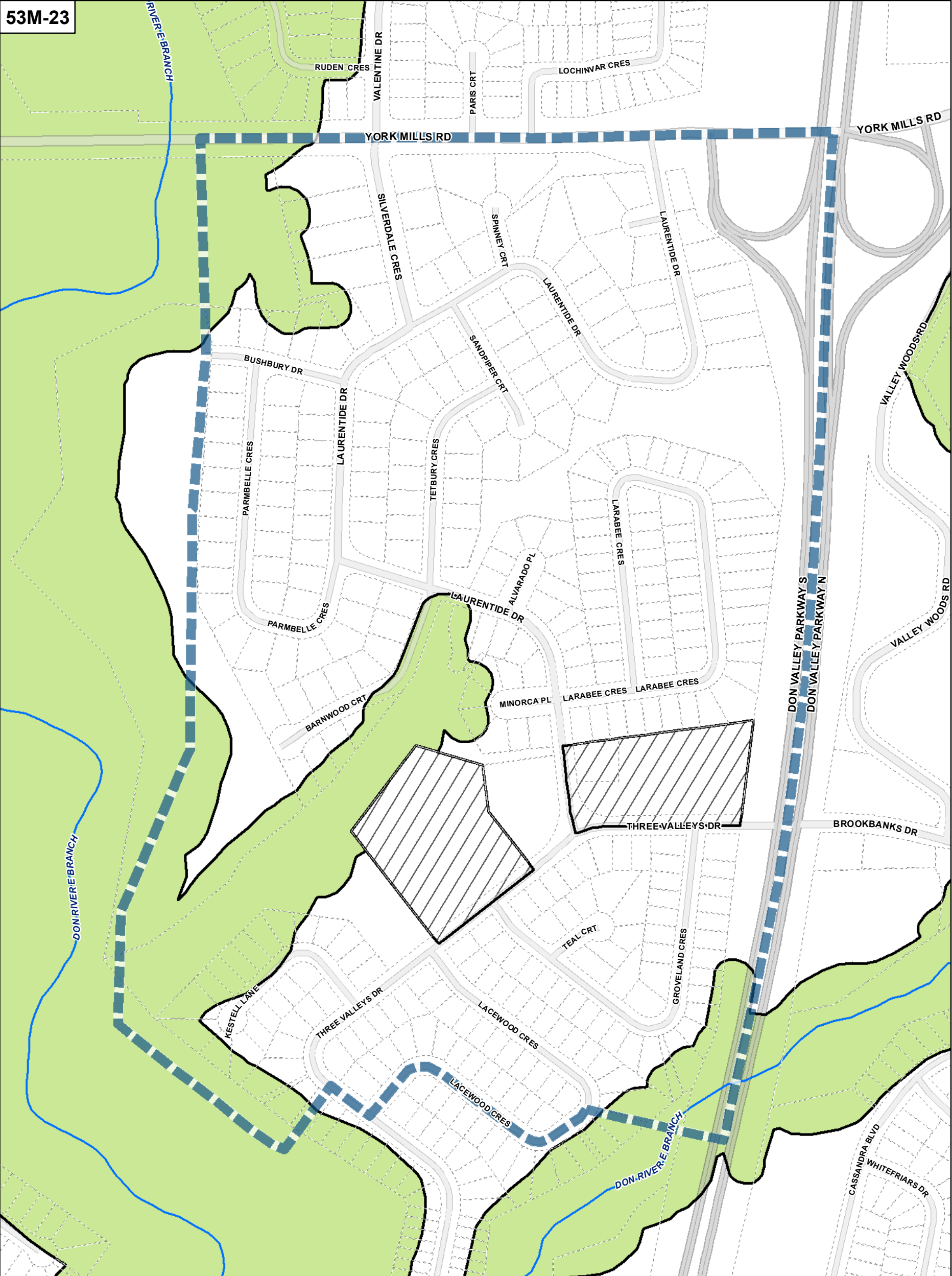
Properties

Not Part of This Bylaw



1:4,000





**Conservation Overlay**

- Area 1
- Area 2
- Map Sheet Boundary
- Properties
- Not Part of This Bylaw

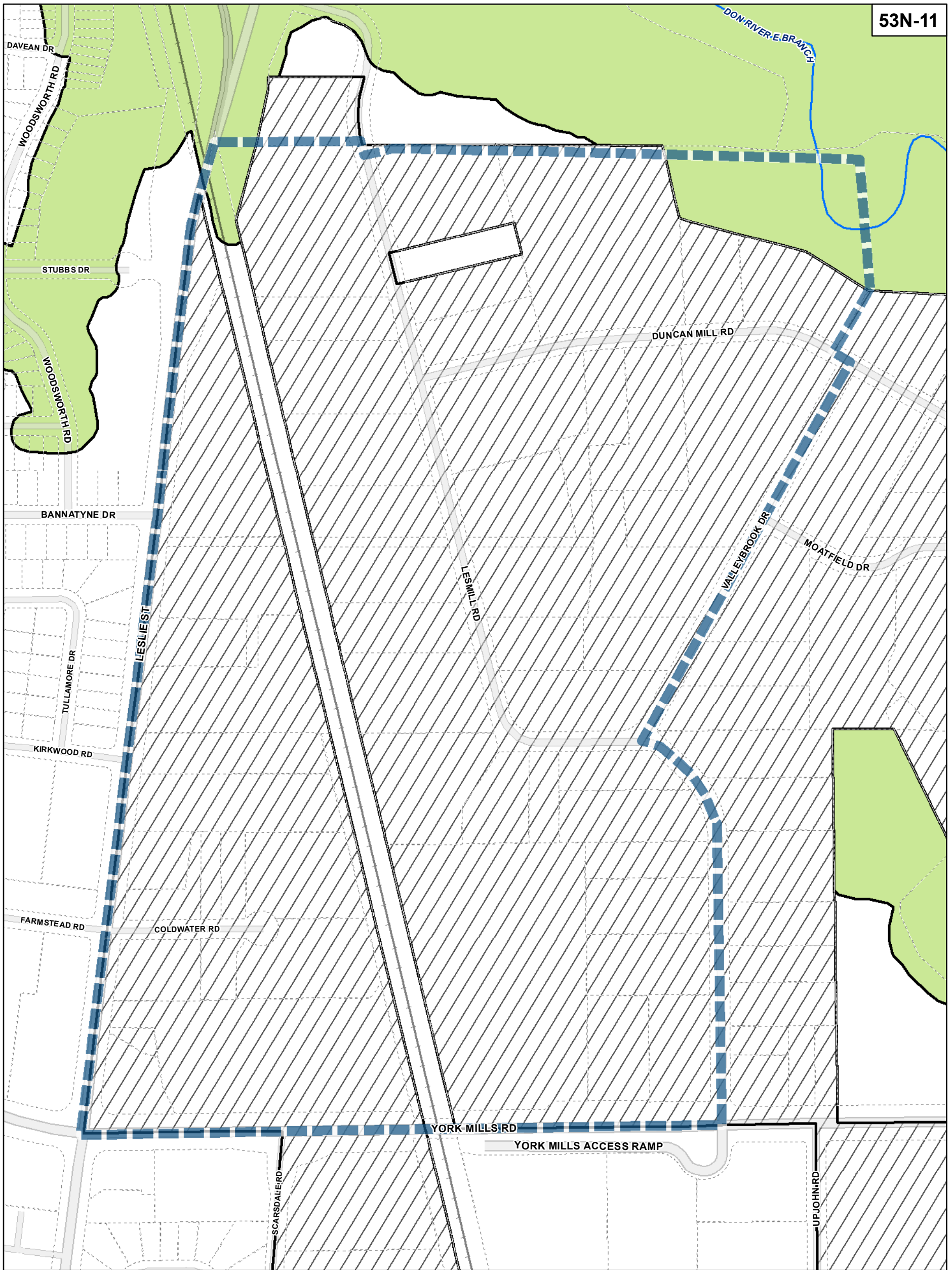
0 20 40 80 120 160 Meters

1:4,000

**TORONTO** City Planning

**Conservation Overlay Map**

**August 2010**  
 Maps must be read together with Zoning Bylaw text



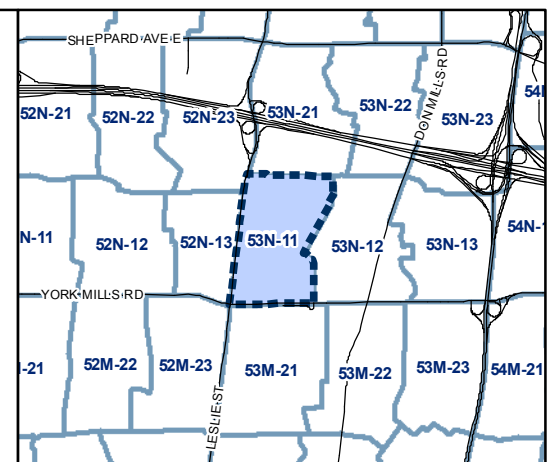
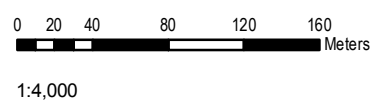
**Conservation Overlay Map**

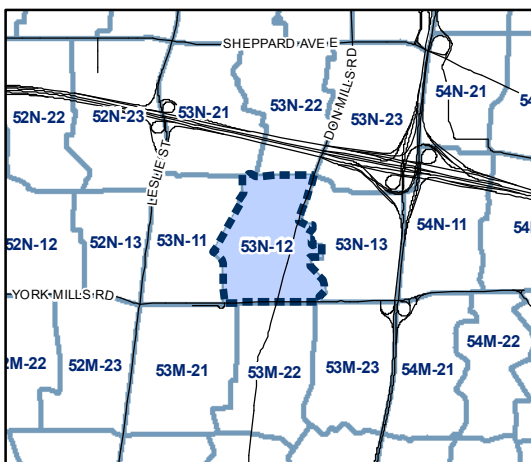
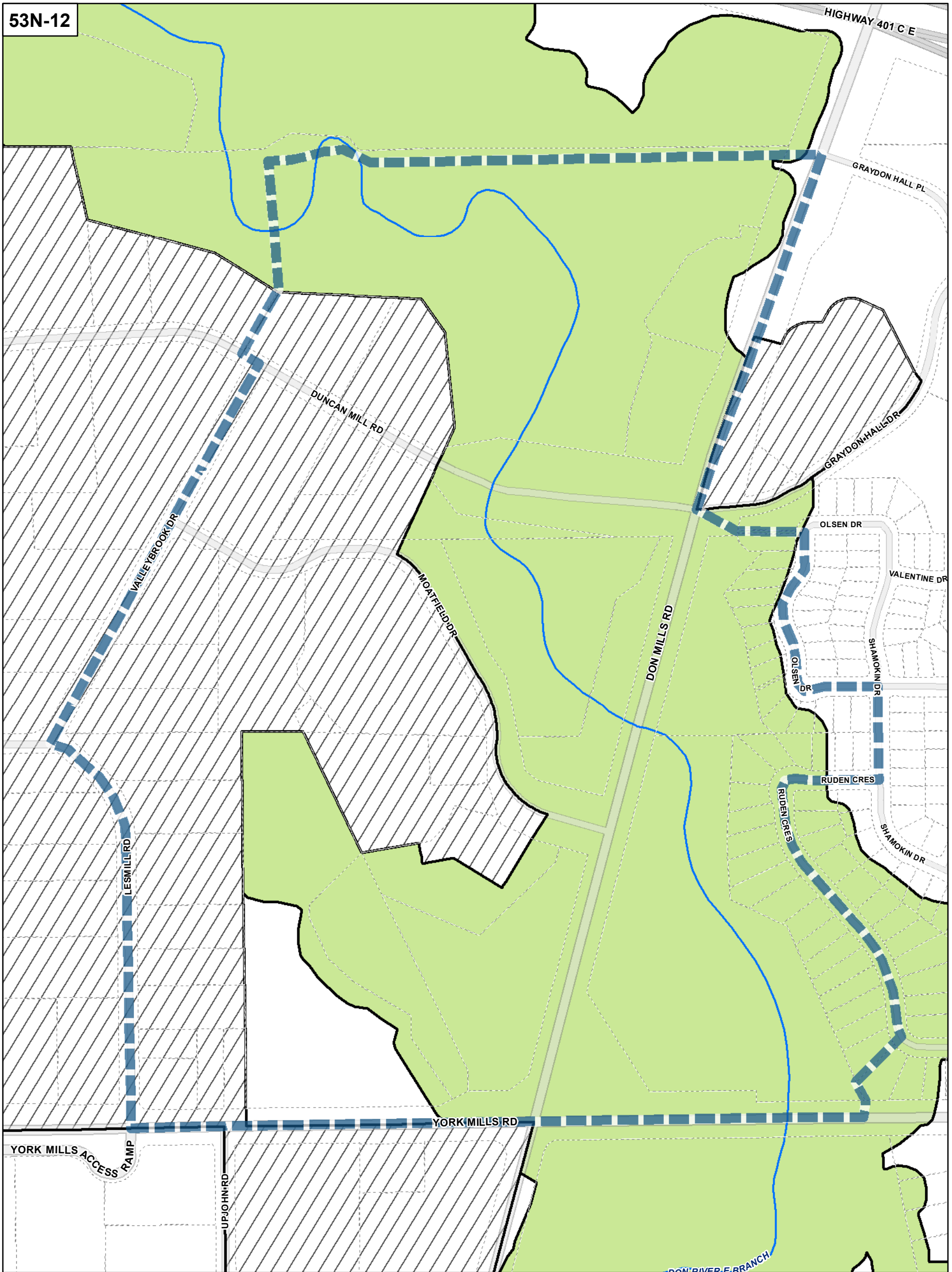
**August 2010**  
 Maps must be read together with Zoning Bylaw text

**Conservation Overlay**

- Area 1
- Area 2

- Map Sheet Boundary
- Properties
- Not Part of This Bylaw

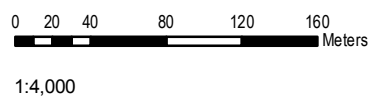




**Conservation Overlay**

- Area 1
- Area 2

- Map Sheet Boundary
- Properties
- Not Part of This Bylaw

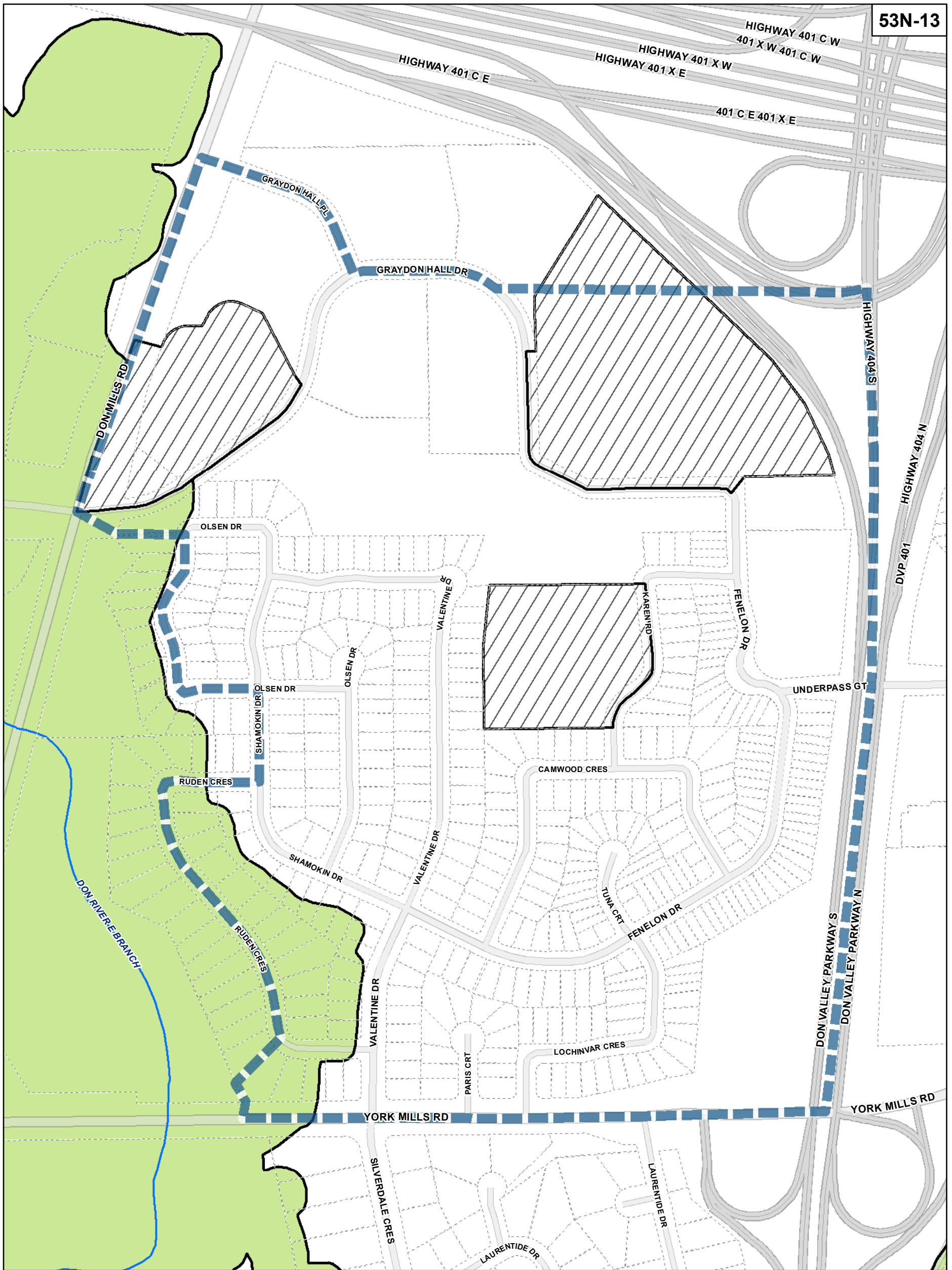


**TORONTO** City Planning

**Conservation Overlay Map**

**August 2010**

Maps must be read together with Zoning Bylaw text



**TORONTO** City Planning

**Conservation Overlay Map**

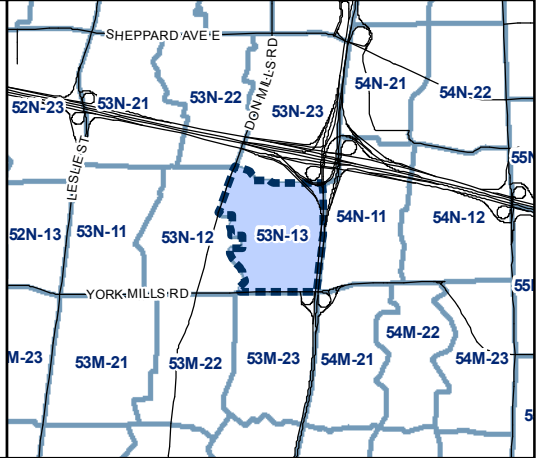
August 2010  
 Maps must be read together with Zoning Bylaw text

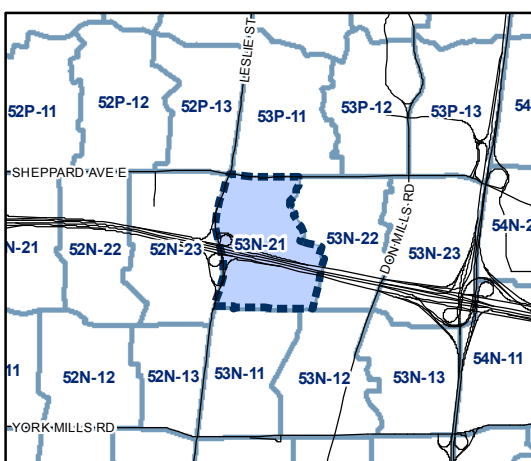
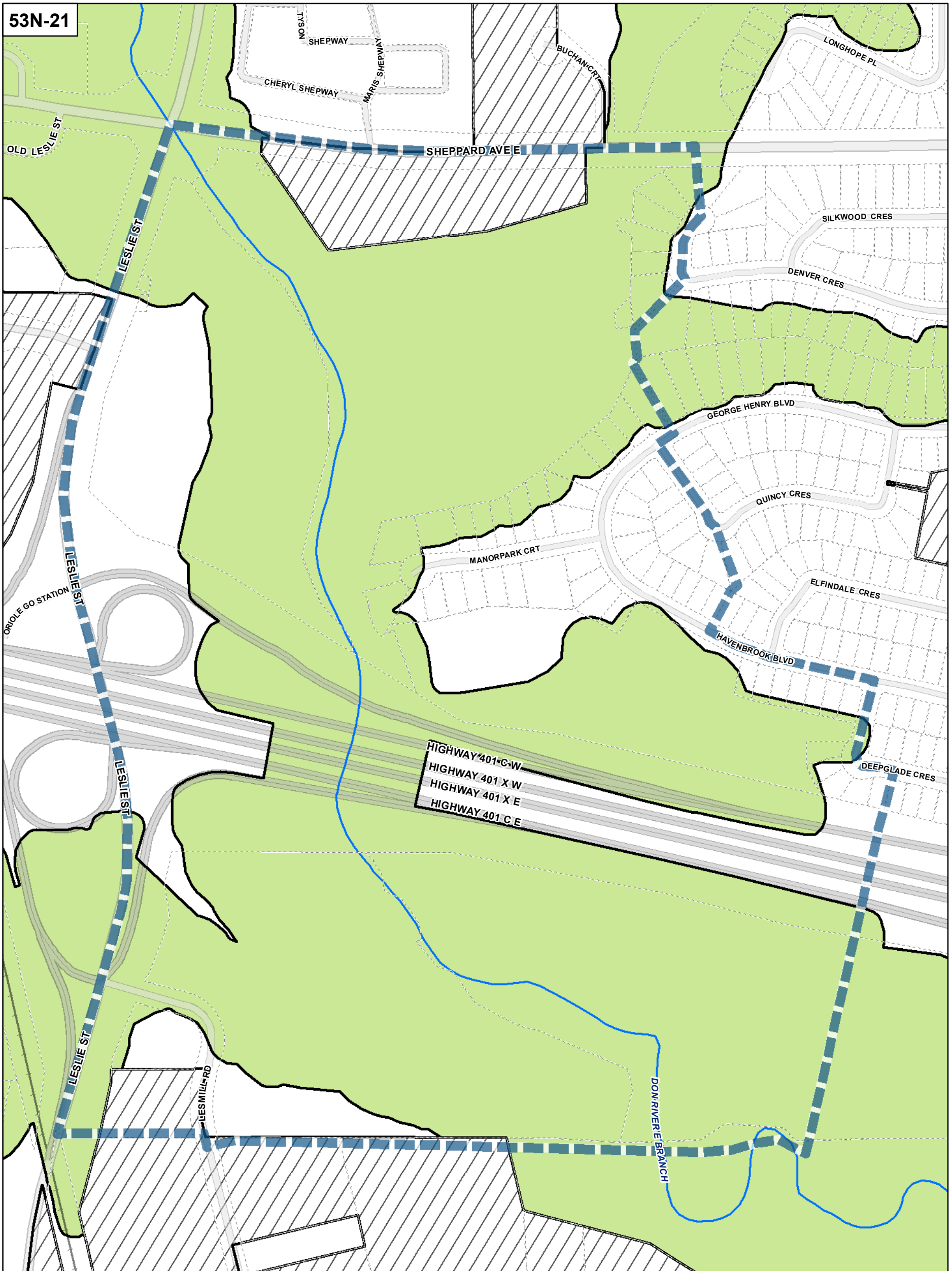
**Conservation Overlay**

- Area 1
- Area 2
- Map Sheet Boundary
- Properties
- Not Part of This Bylaw

0 20 40 80 120 160 Meters

1:4,000

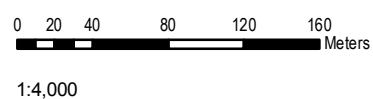




**Conservation Overlay**

- Area 1
- Area 2

- Map Sheet Boundary
- Properties
- Not Part of This Bylaw

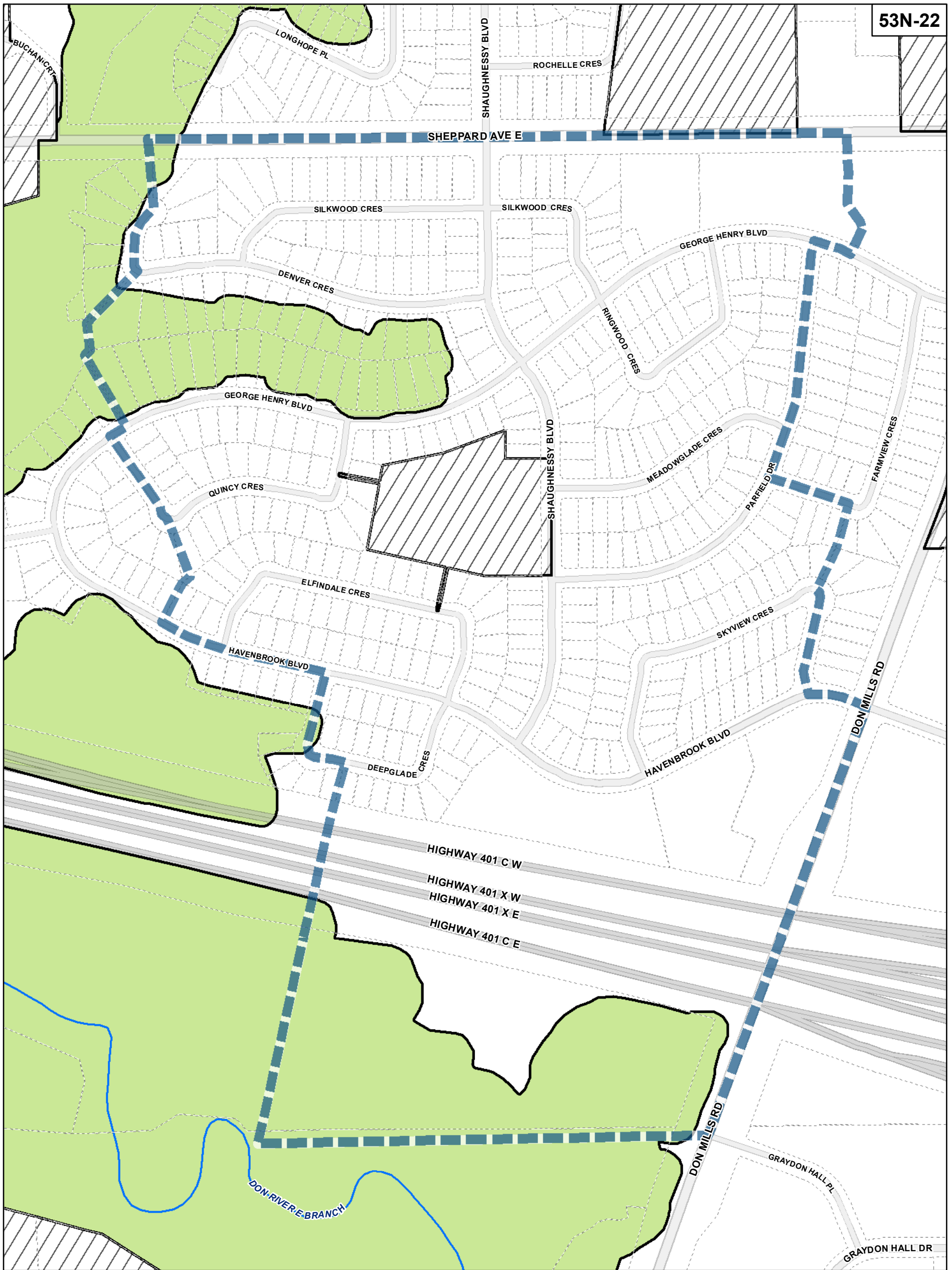


**TORONTO** City Planning

**Conservation Overlay Map**

**August 2010**

Maps must be read together with Zoning Bylaw text



**Conservation Overlay Map**

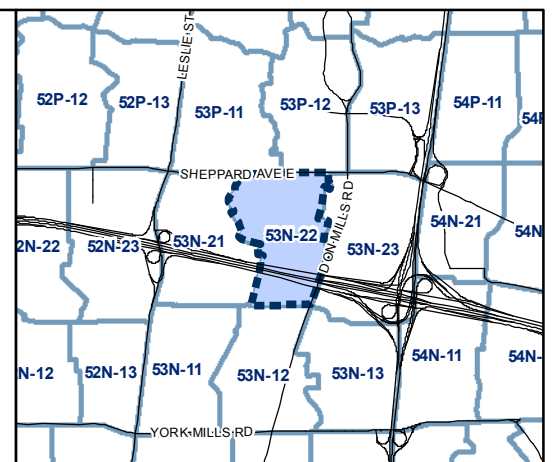
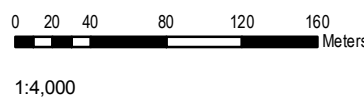
**August 2010**

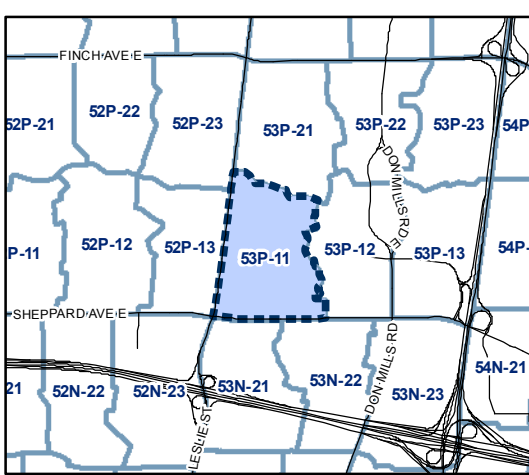
Maps must be read together with Zoning Bylaw text

**Conservation Overlay**

- Area 1
- Area 2

- Map Sheet Boundary
- Properties
- Not Part of This Bylaw

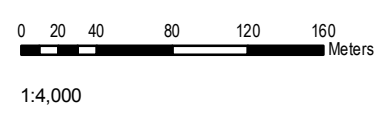




**Conservation Overlay**

- Area 1
- Area 2

- Map Sheet Boundary
- Properties
- Not Part of This Bylaw



**TORONTO** City Planning

**Conservation Overlay Map**

**August 2010**

Maps must be read together with Zoning Bylaw text





**Conservation Overlay Map**

**August 2010**

Maps must be read together with Zoning Bylaw text


**Conservation Overlay**

- Area 1
- Area 2

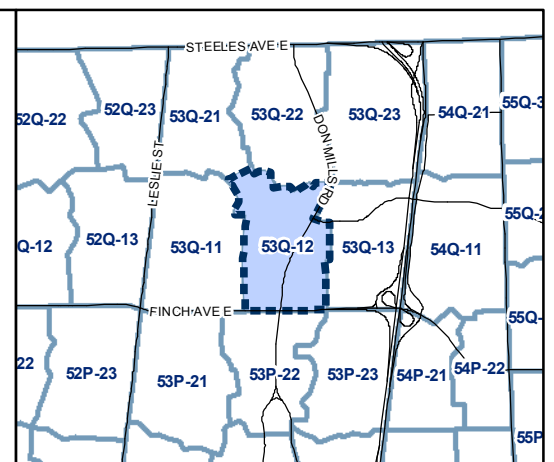
Map Sheet Boundary

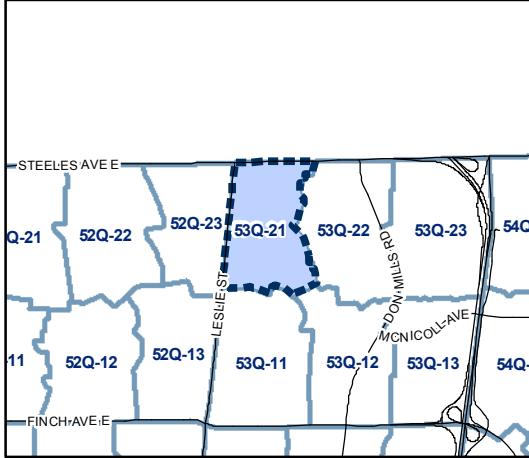
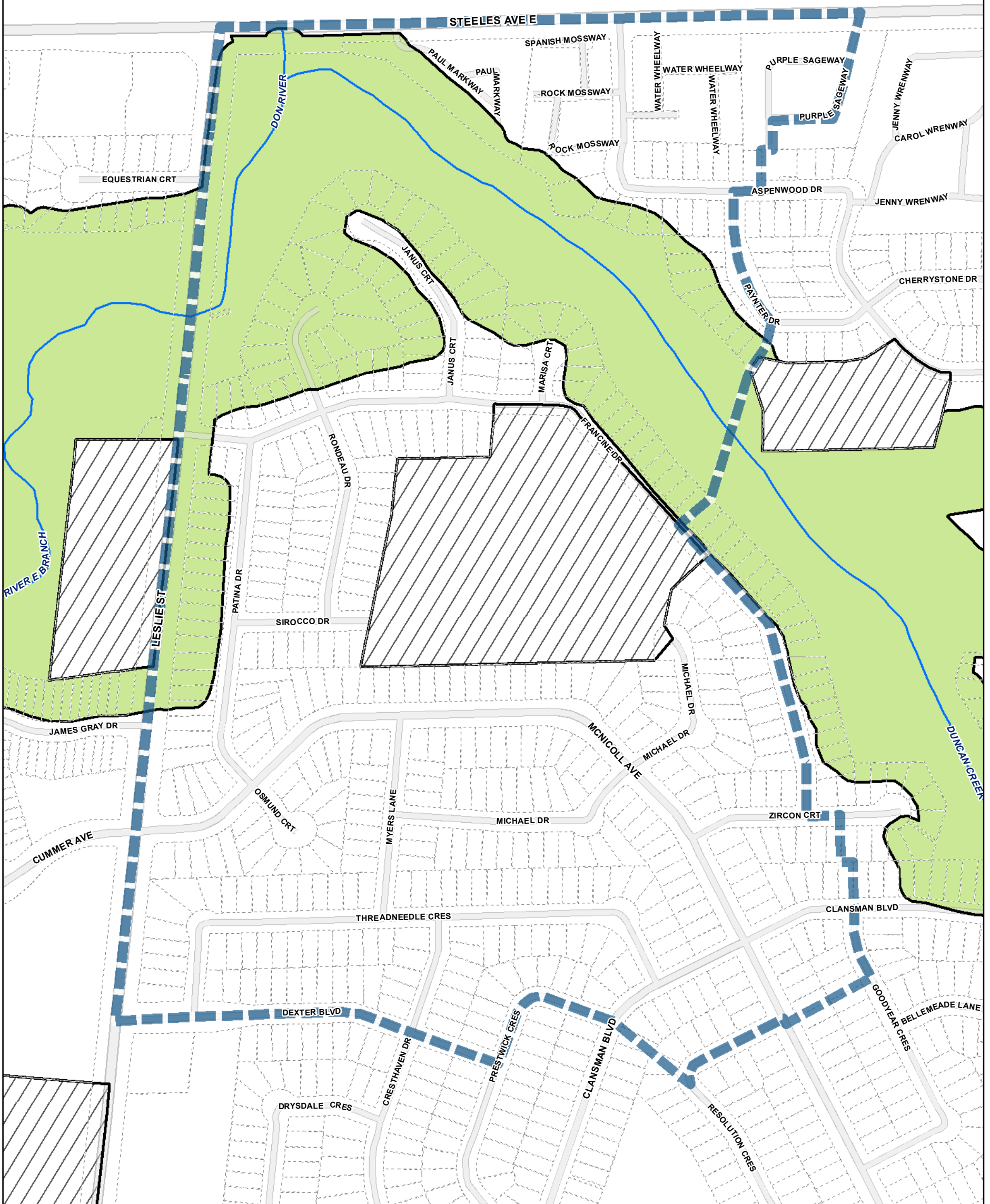
Properties

Not Part of This Bylaw



1:4,000

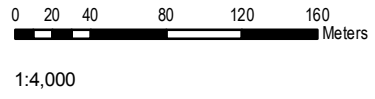




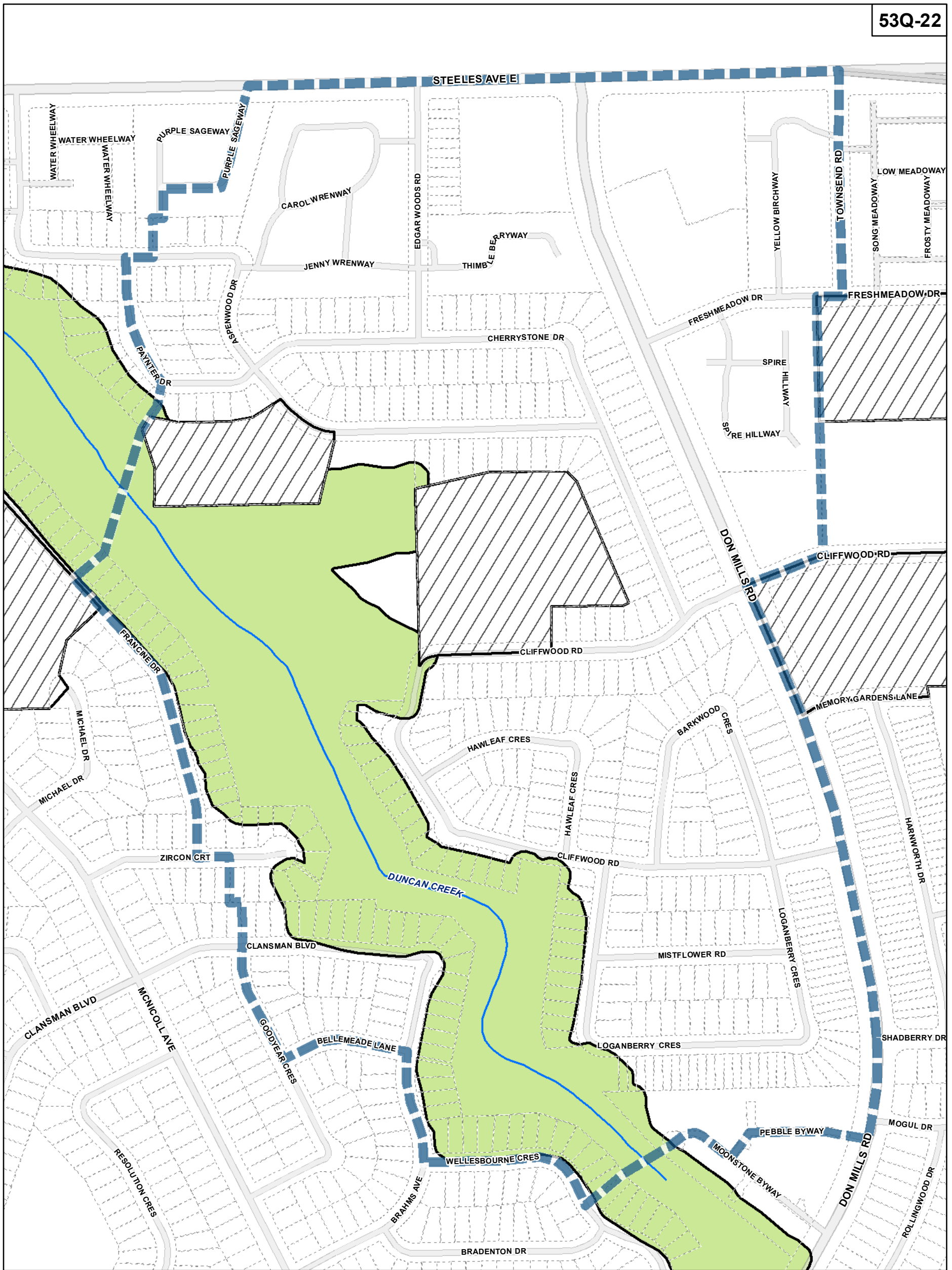
**Conservation Overlay**

- Area 1
- Area 2

- Map Sheet Boundary
- Properties
- Not Part of This Bylaw



**Conservation Overlay Map**



**Conservation Overlay Map**

**August 2010**

Maps must be read together with Zoning Bylaw text


**Conservation Overlay**

- Area 1
- Area 2

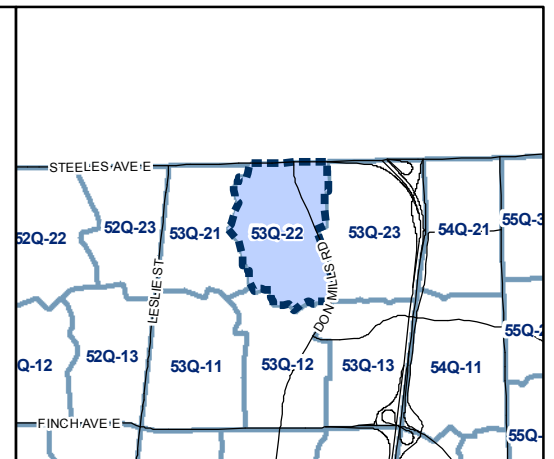
Map Sheet Boundary

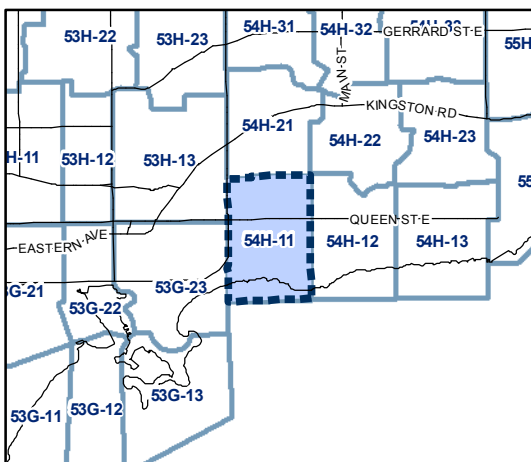
Properties

Not Part of This Bylaw



1:4,000

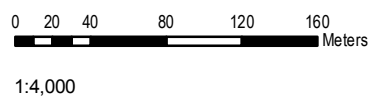




**Conservation Overlay**

- Area 1
- Area 2

- Map Sheet Boundary
- Properties
- Not Part of This Bylaw



**TORONTO** City Planning

**Conservation Overlay Map**

**August 2010**

Maps must be read together with Zoning Bylaw text