



Conservation Overlay Map

August 2010

Maps must be read together with Zoning Bylaw text


Conservation Overlay

- Area 1
- Area 2

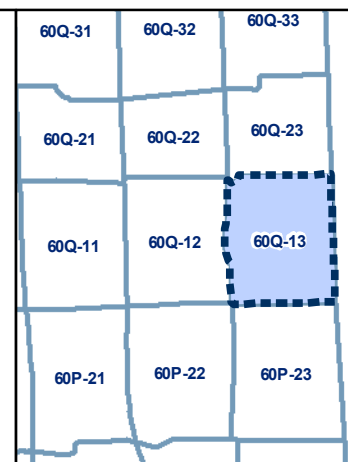
Map Sheet Boundary

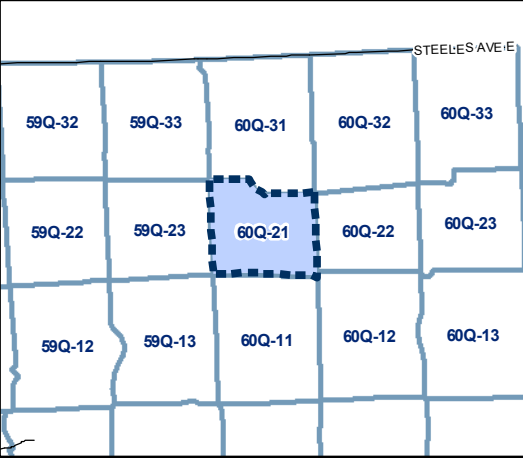
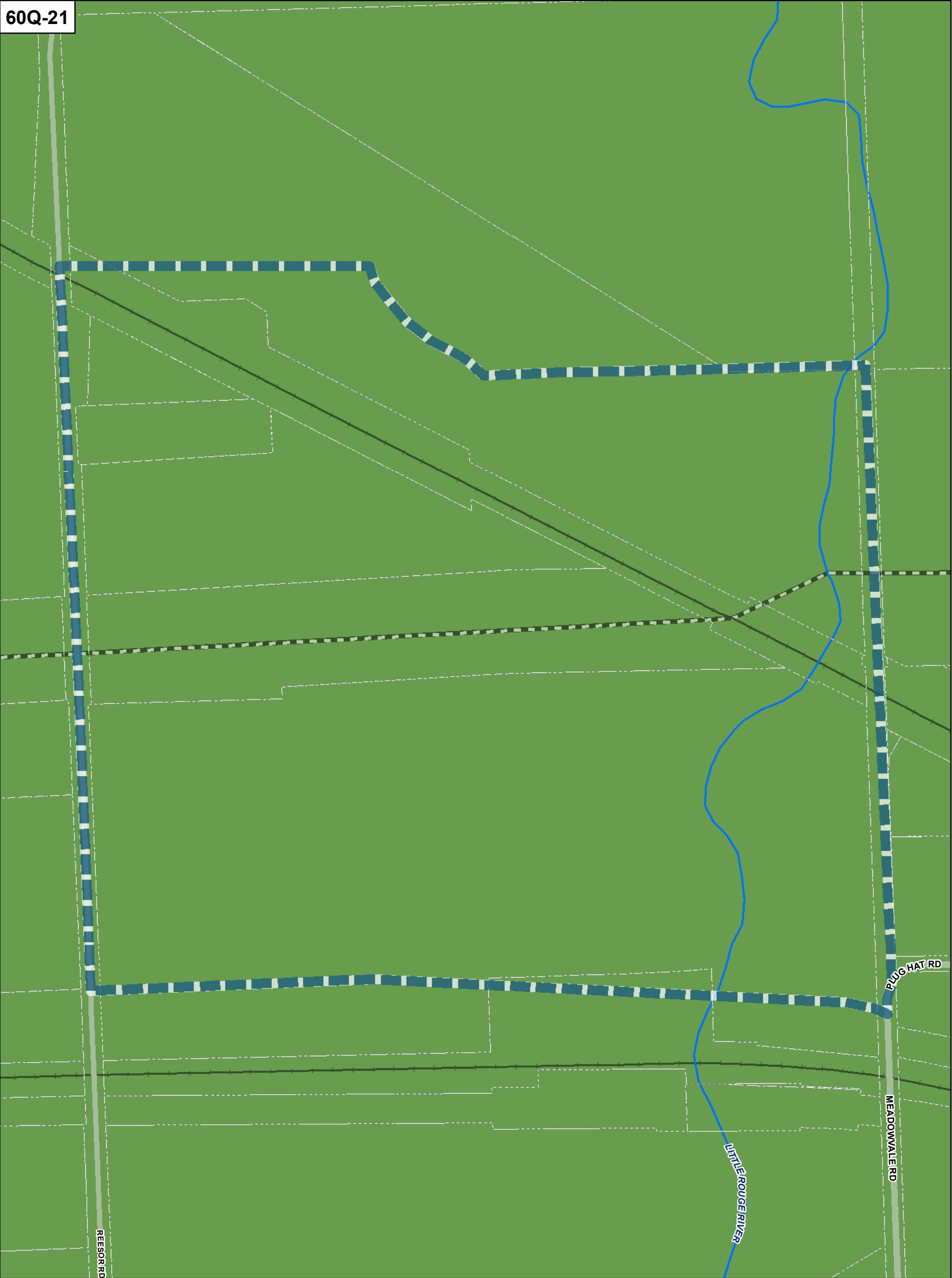
Properties

Not Part of This Bylaw



1:4,000

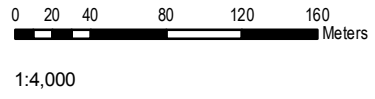




Conservation Overlay

- Area 1
- Area 2

- Map Sheet Boundary
- Properties
- Not Part of This Bylaw

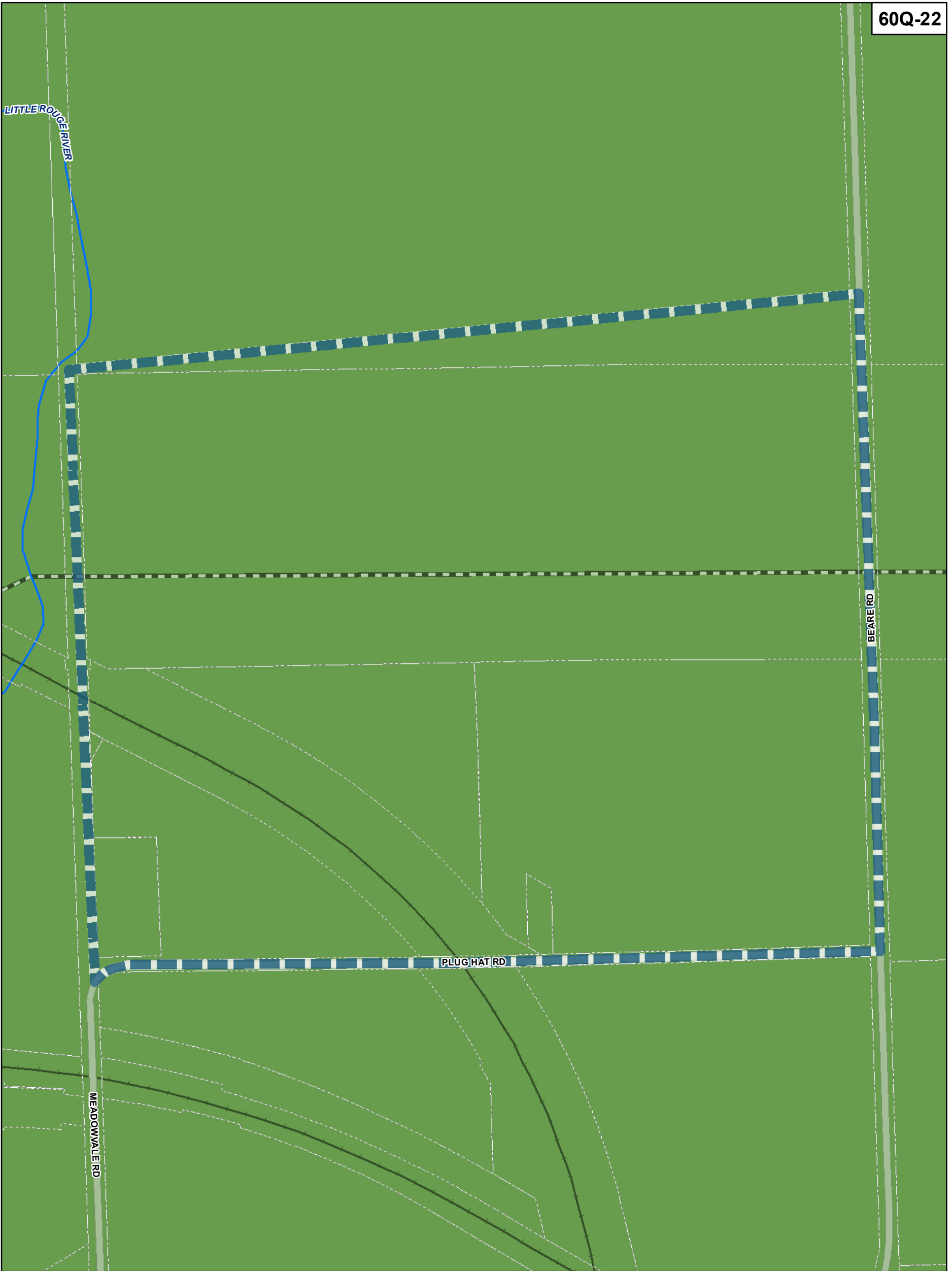


TORONTO City Planning

Conservation Overlay Map

August 2010

Maps must be read together with Zoning Bylaw text



Conservation Overlay Map

August 2010

Maps must be read together with Zoning Bylaw text


Conservation Overlay

- Area 1
- Area 2

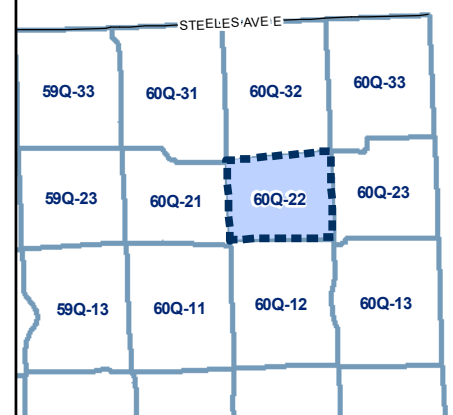
Map Sheet Boundary

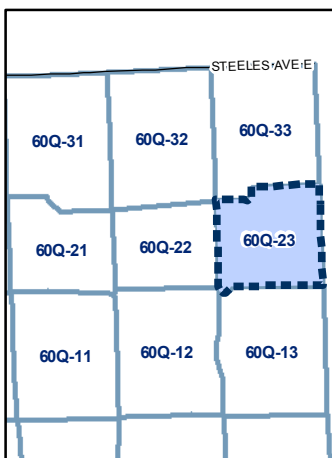
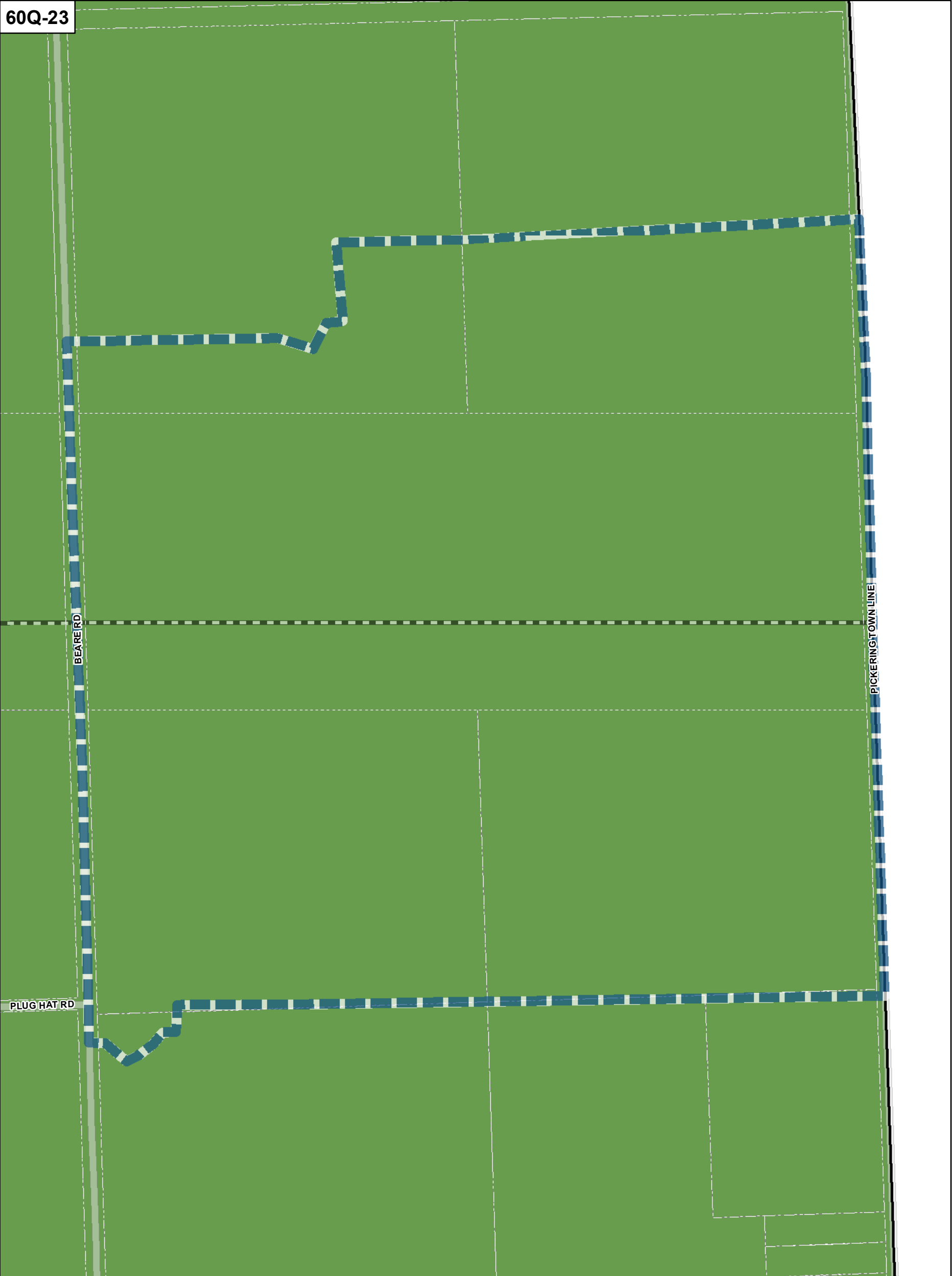
Properties

Not Part of This Bylaw



1:4,000

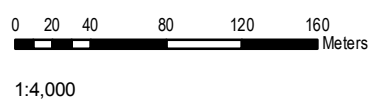




Conservation Overlay

- Area 1
- Area 2

- Map Sheet Boundary
- Properties
- Not Part of This Bylaw

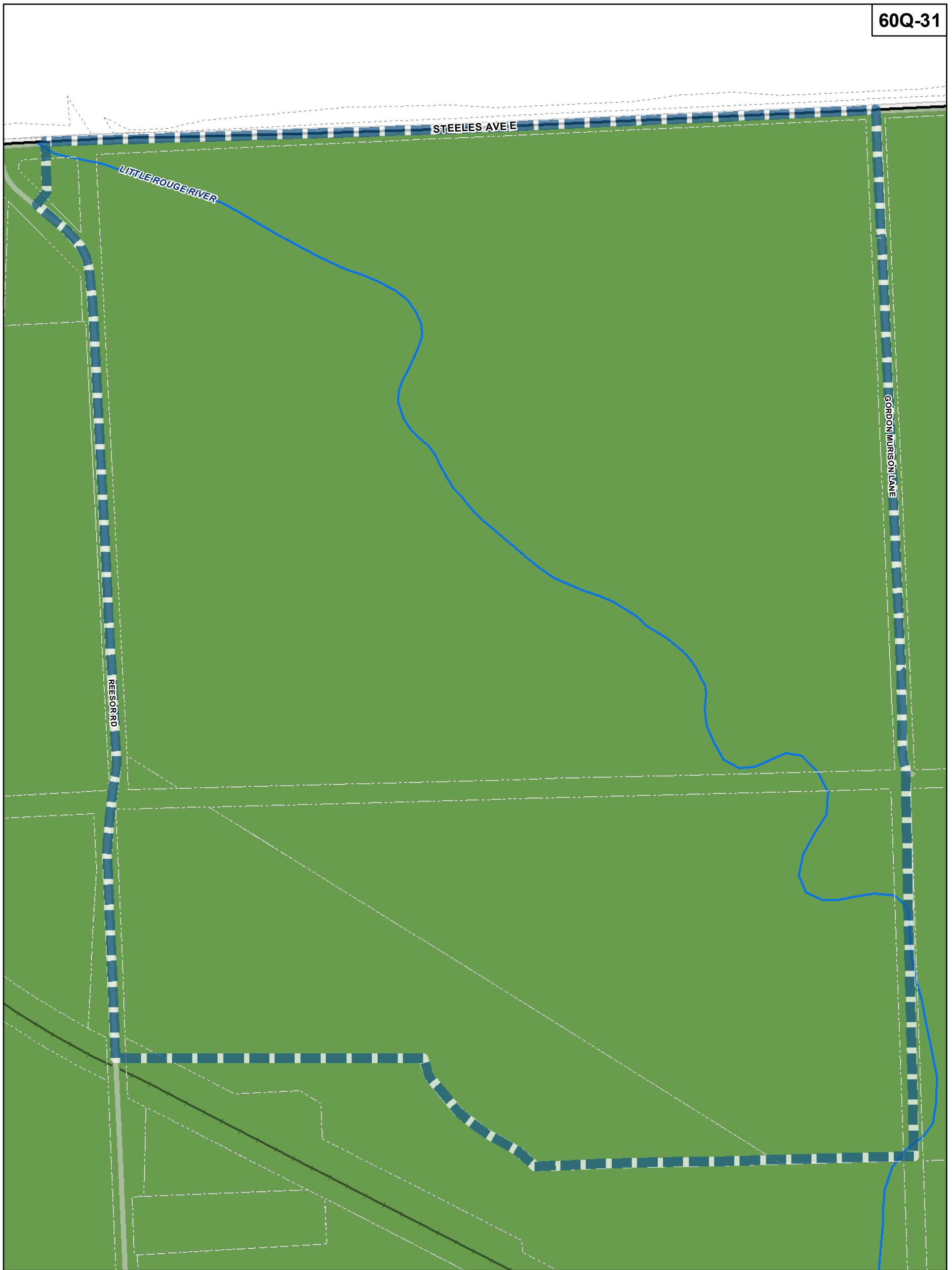


TORONTO City Planning

Conservation Overlay Map

August 2010

Maps must be read together with Zoning Bylaw text



Conservation Overlay Map

August 2010

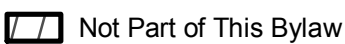
Maps must be read together with Zoning Bylaw text

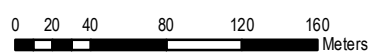
Conservation Overlay

-  Area 1
-  Area 2

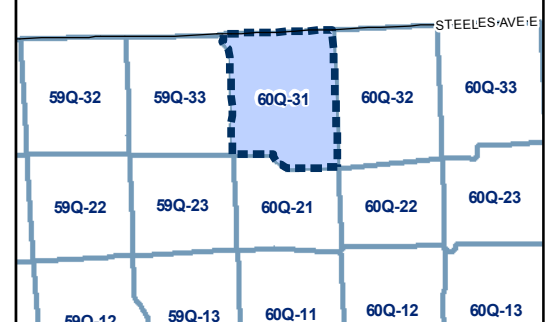
 Map Sheet Boundary

 Properties

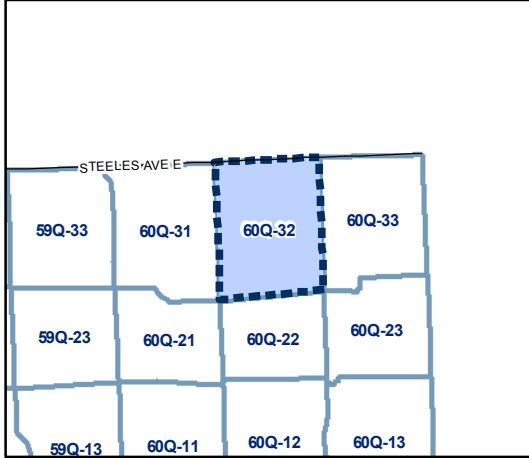
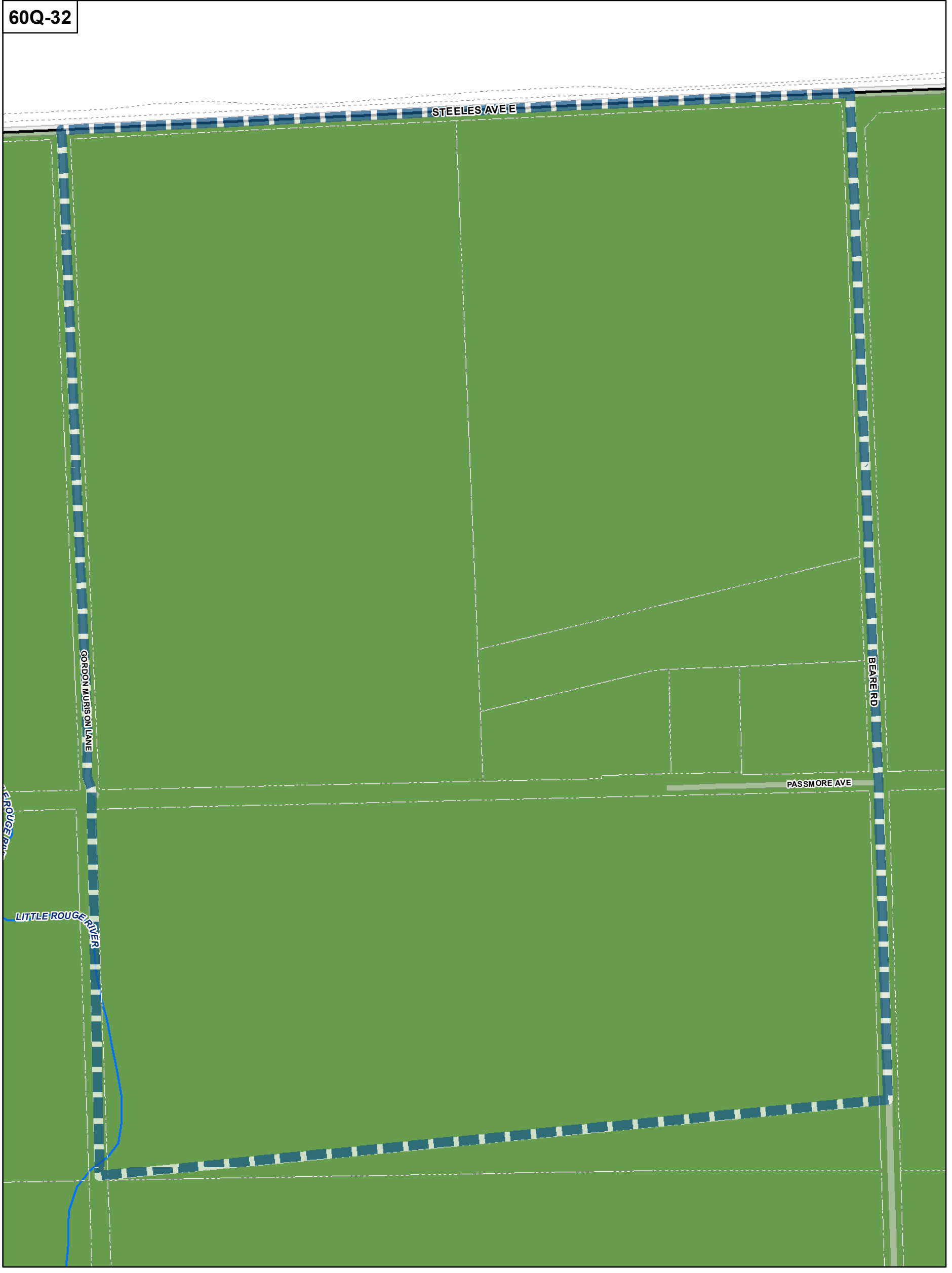
 Not Part of This Bylaw



1:4,000



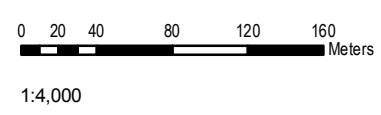
60Q-32



Conservation Overlay

- Area 1
- Area 2

- Map Sheet Boundary
- Properties
- Not Part of This Bylaw

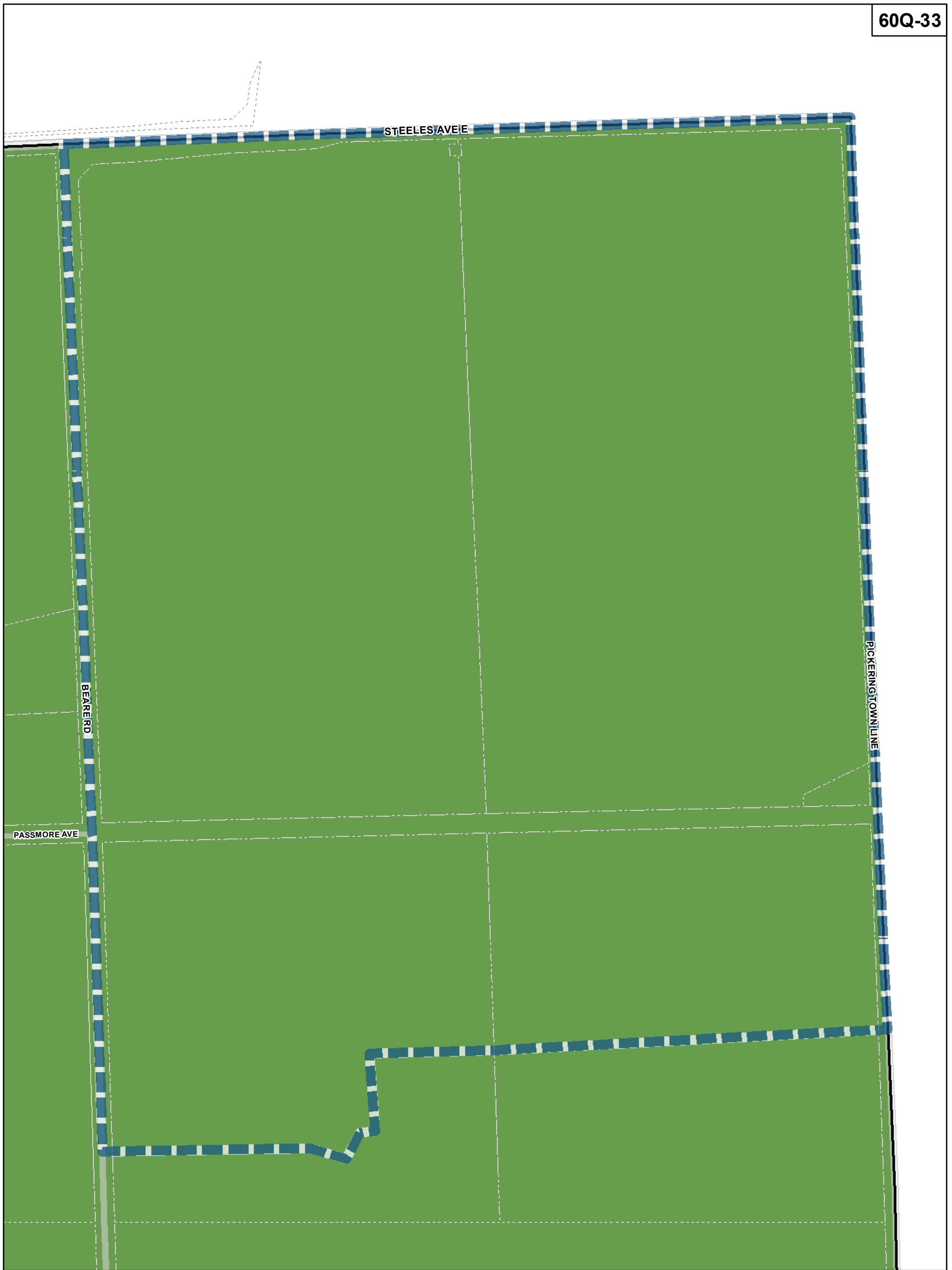


TORONTO City Planning

Conservation Overlay Map

August 2010

Maps must be read together with Zoning Bylaw text





Conservation Overlay Map

August 2010

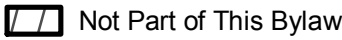
Maps must be read together with Zoning Bylaw text


Conservation Overlay

-  Area 1
-  Area 2

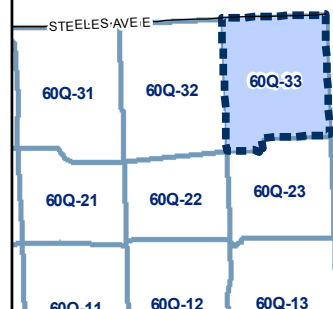
 Map Sheet Boundary

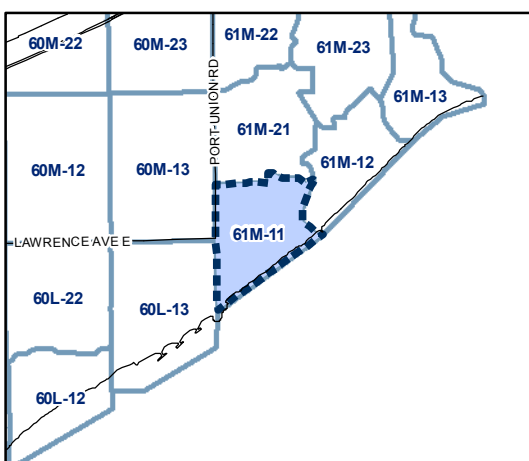
 Properties

 Not Part of This Bylaw



1:4,000

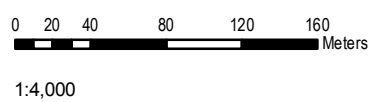




Conservation Overlay

- Area 1
- Area 2

- Map Sheet Boundary
- Properties
- Not Part of This Bylaw

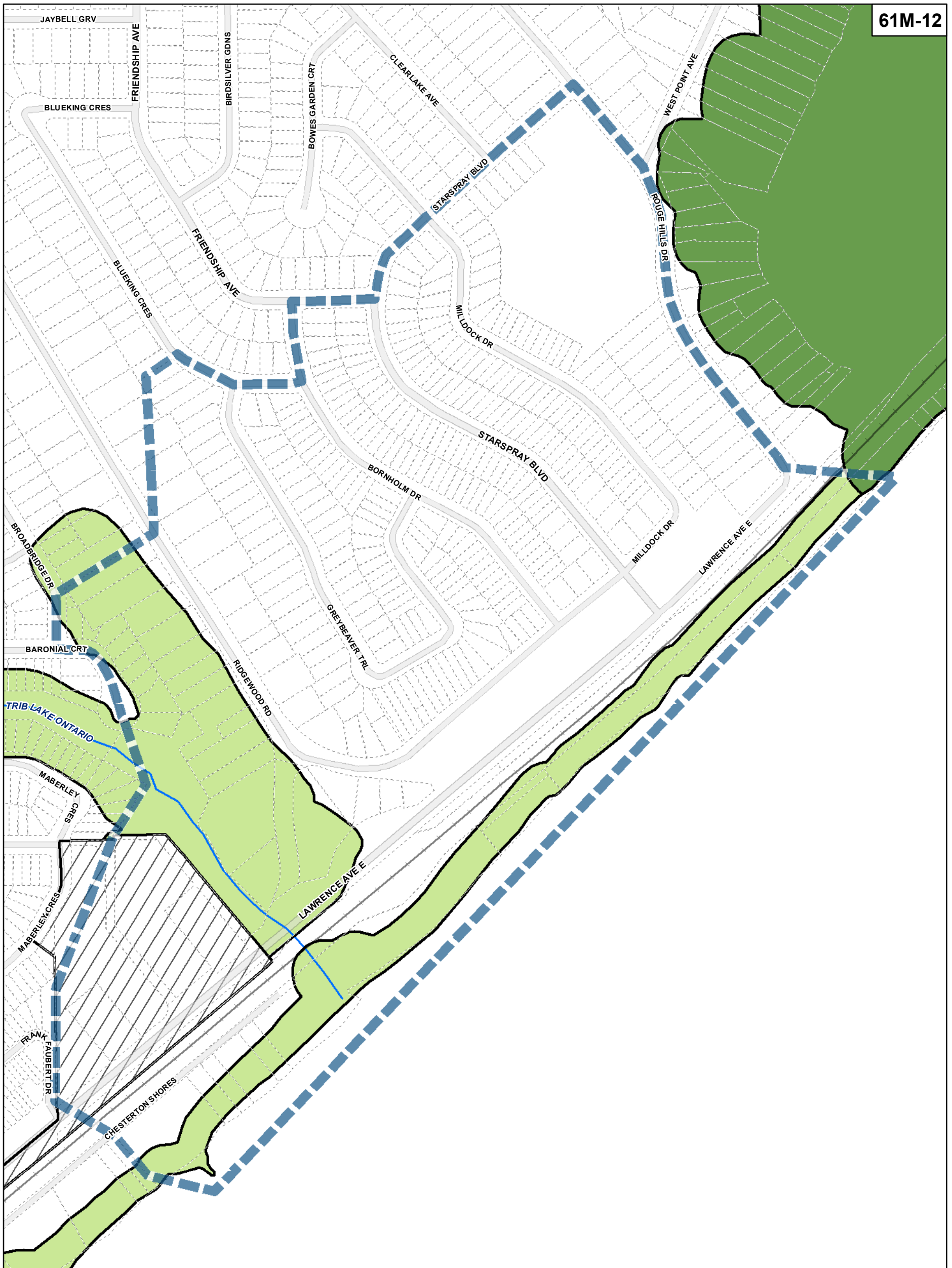


TORONTO City Planning

Conservation Overlay Map

August 2010

Maps must be read together with Zoning Bylaw text



Conservation Overlay Map

August 2010

Maps must be read together with Zoning Bylaw text

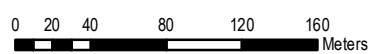
Conservation Overlay

- Area 1
- Area 2

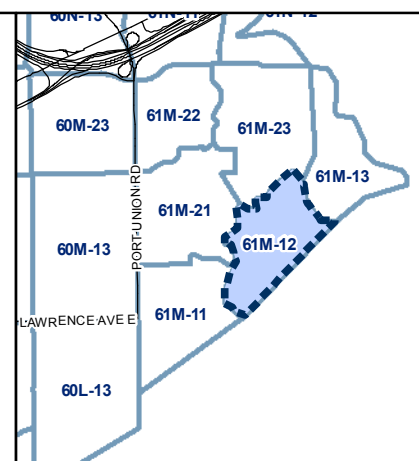
Map Sheet Boundary

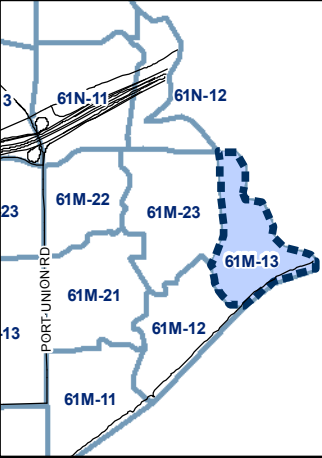
Properties

Not Part of This Bylaw



1:4,000

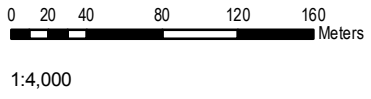




Conservation Overlay

- Area 1
- Area 2

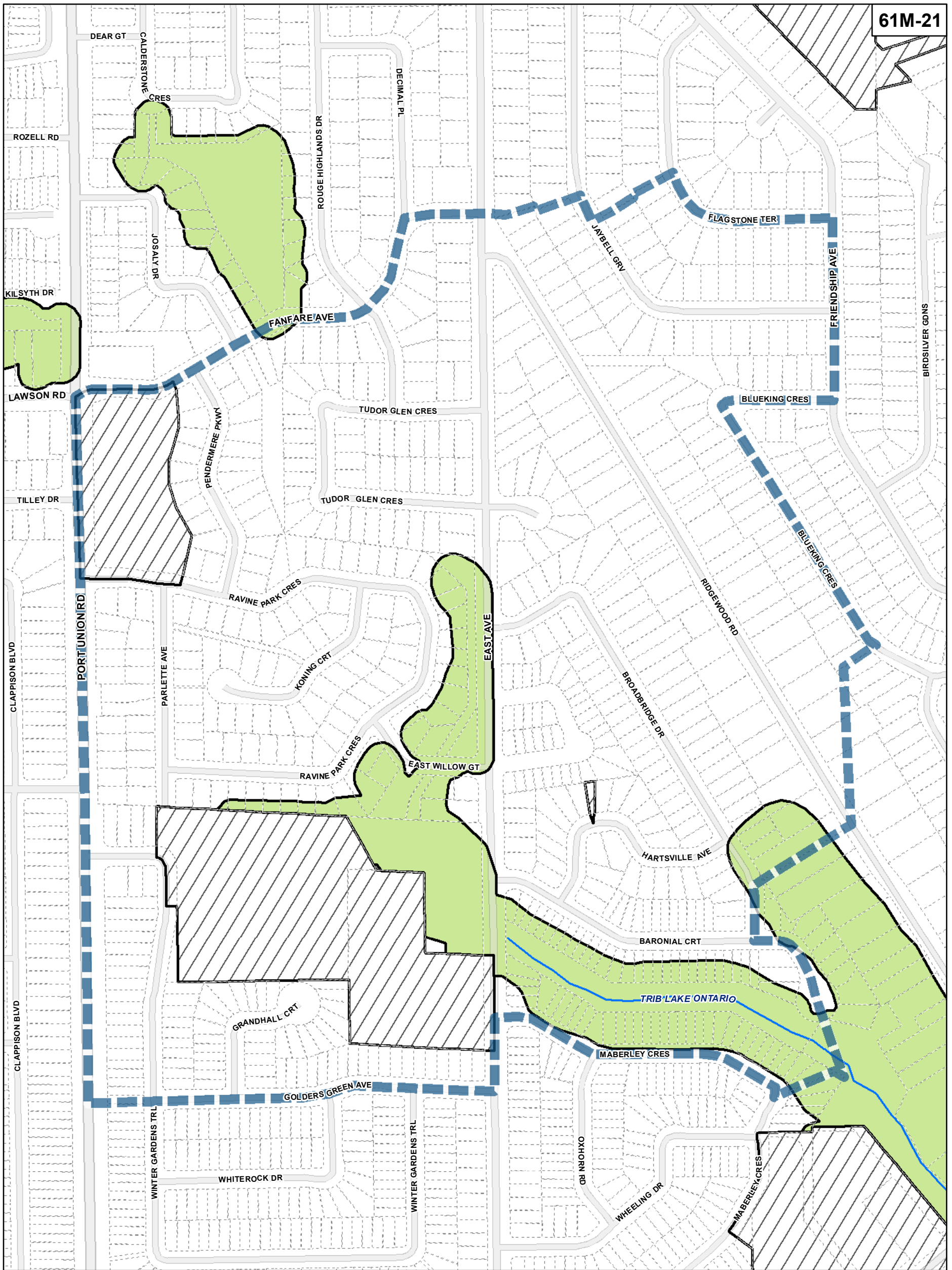
- Map Sheet Boundary
- Properties
- Not Part of This Bylaw



TORONTO City Planning

Conservation Overlay Map

August 2010
 Maps must be read together with Zoning Bylaw text



Conservation Overlay Map

August 2010
 Maps must be read together with Zoning Bylaw text


Conservation Overlay

- Area 1
- Area 2

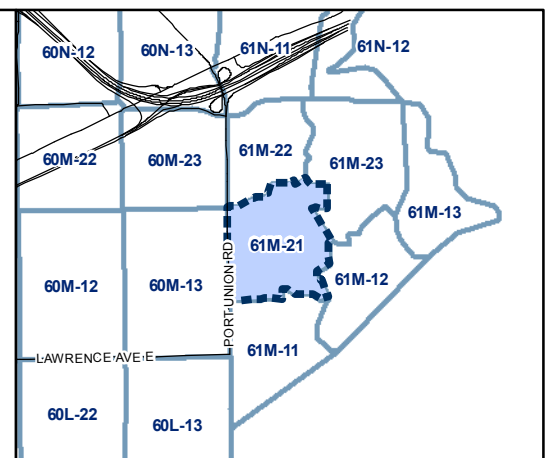
Map Sheet Boundary

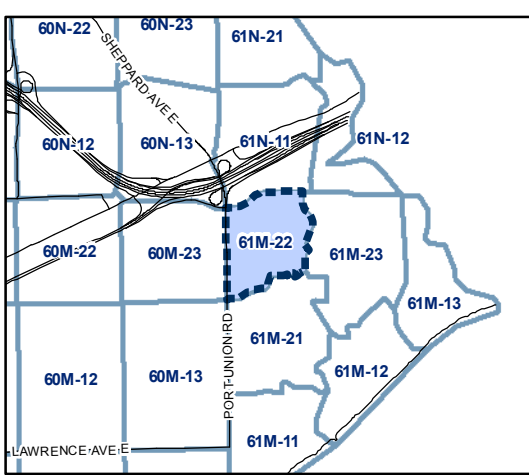
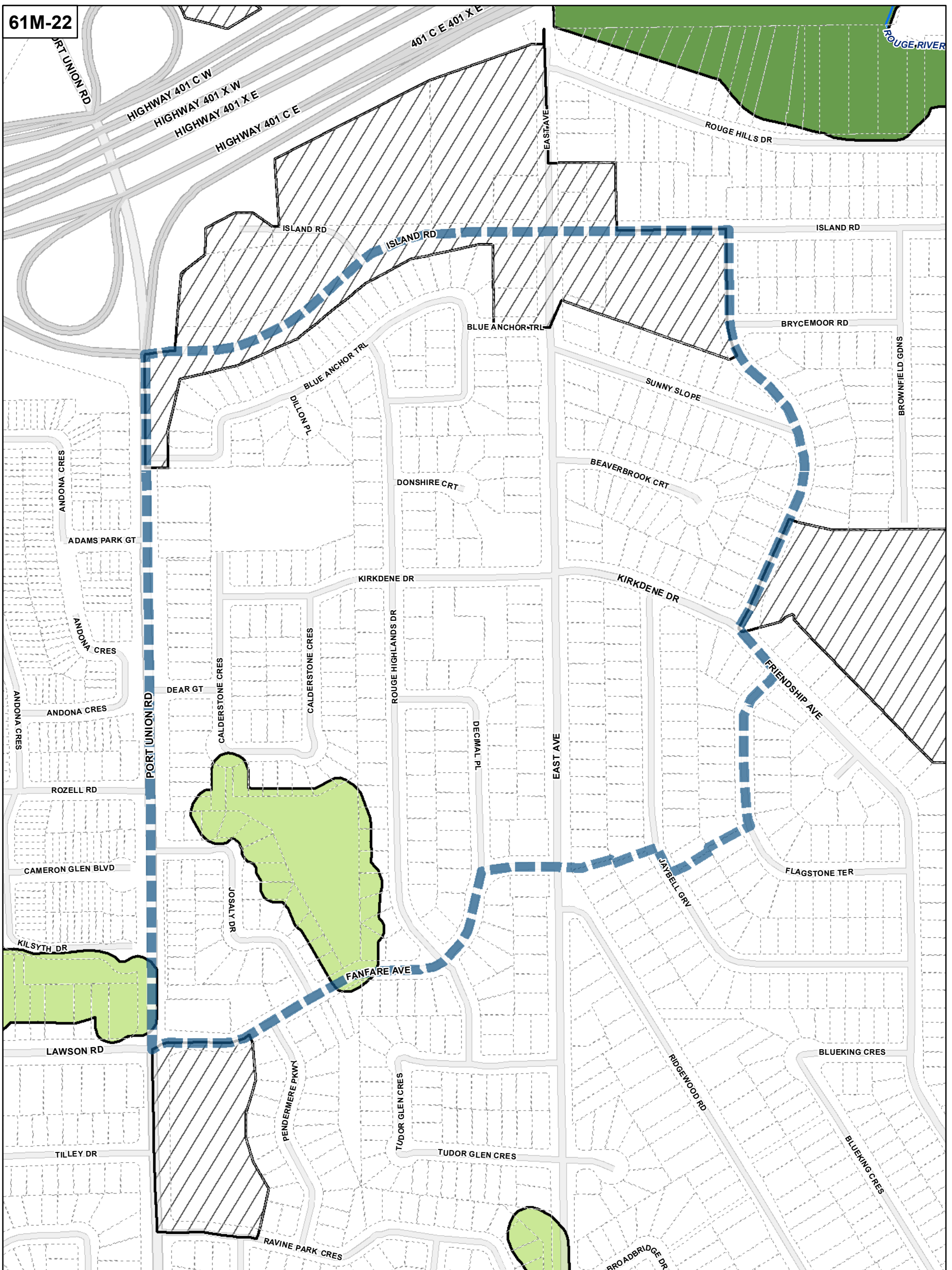
Properties

Not Part of This Bylaw



1:4,000

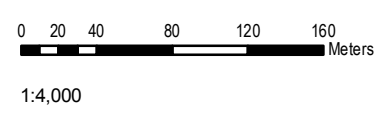




Conservation Overlay

- Area 1
- Area 2

- Map Sheet Boundary
- Properties
- Not Part of This Bylaw

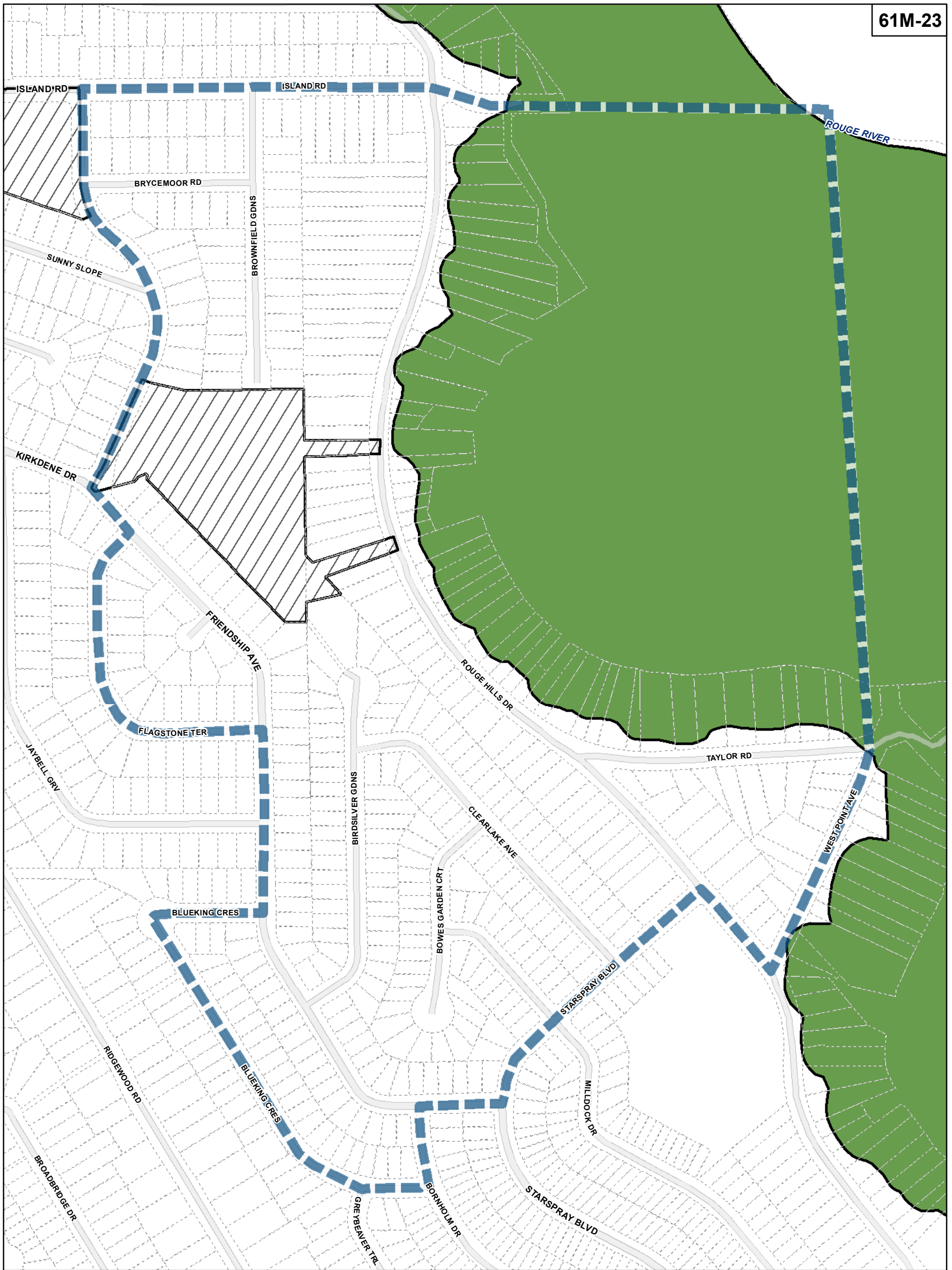


TORONTO City Planning

Conservation Overlay Map

August 2010

Maps must be read together with Zoning Bylaw text



Conservation Overlay Map

August 2010


Maps must be read together with Zoning Bylaw text


Conservation Overlay

-  Area 1
-  Area 2

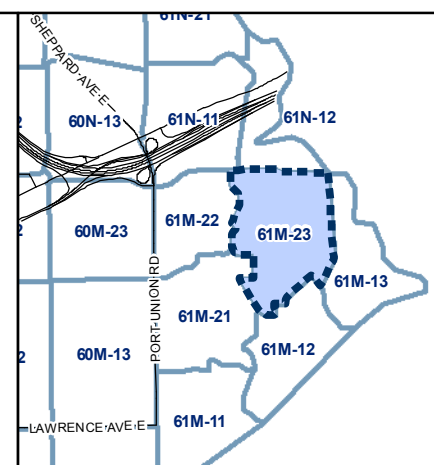
 Map Sheet Boundary

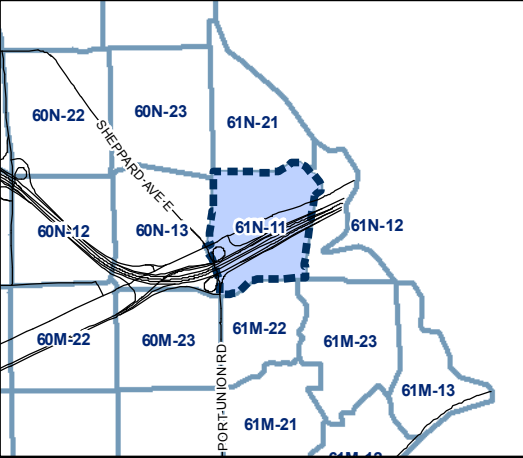
 Properties

 Not Part of This Bylaw

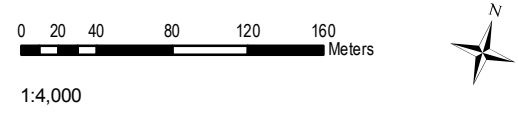


1:4,000





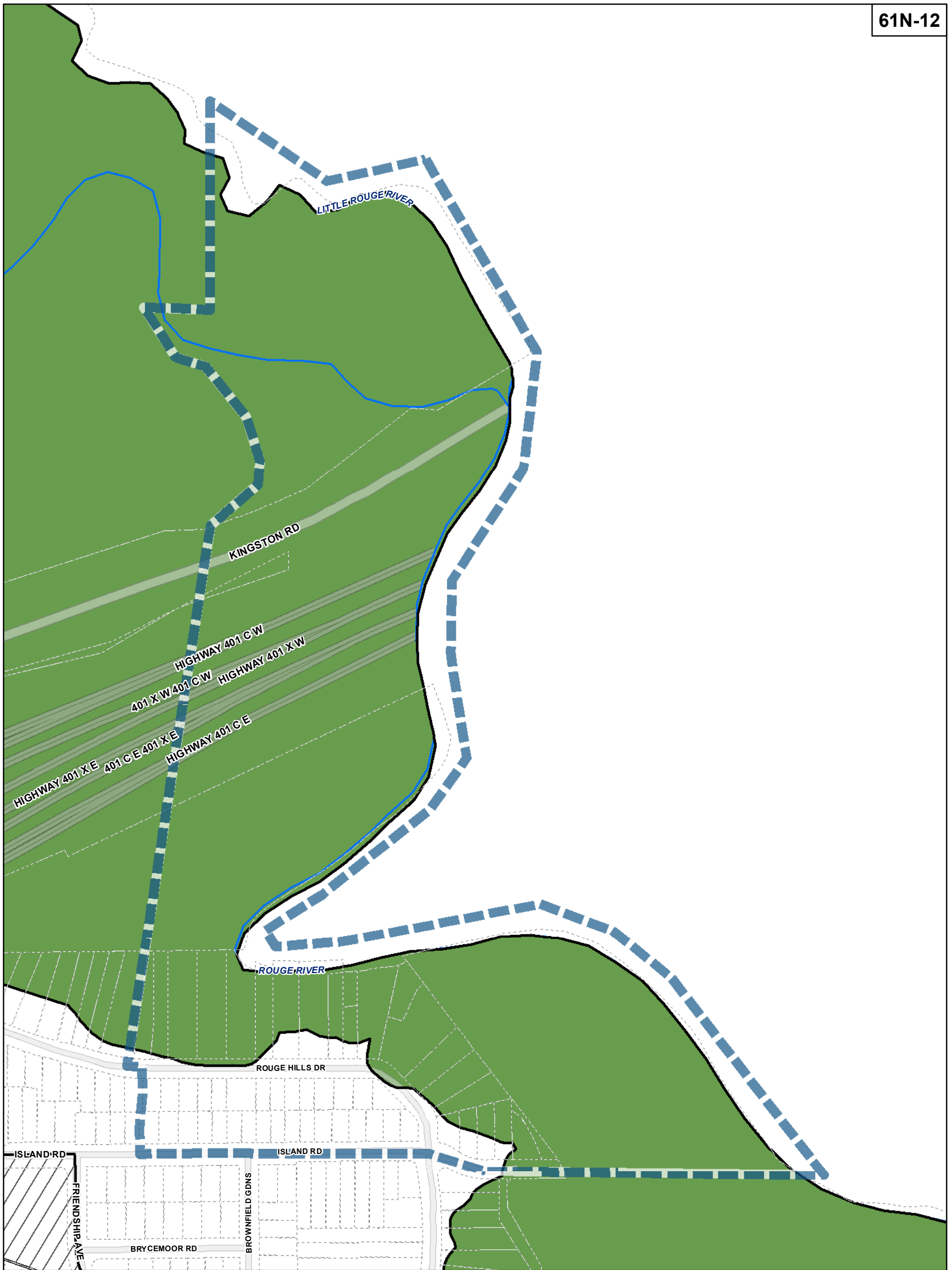
- Conservation Overlay**
- Area 1
 - Area 2
 - Map Sheet Boundary
 - Properties
 - Not Part of This Bylaw



TORONTO City Planning

Conservation Overlay Map

August 2010
 Maps must be read together with Zoning Bylaw text



TORONTO City Planning

Conservation Overlay Map

August 2010
 Maps must be read together with Zoning Bylaw text

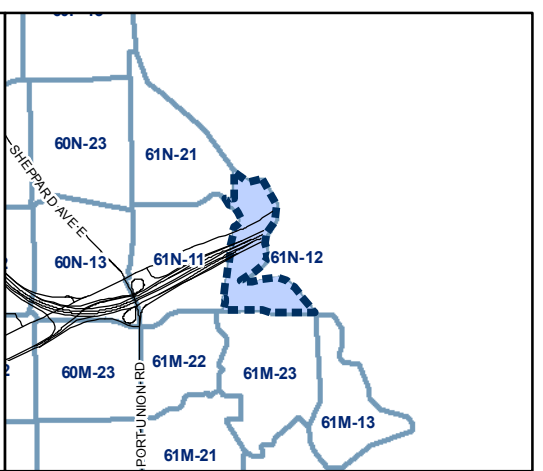
Conservation Overlay

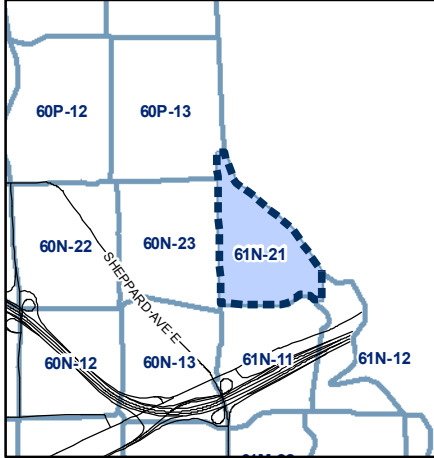
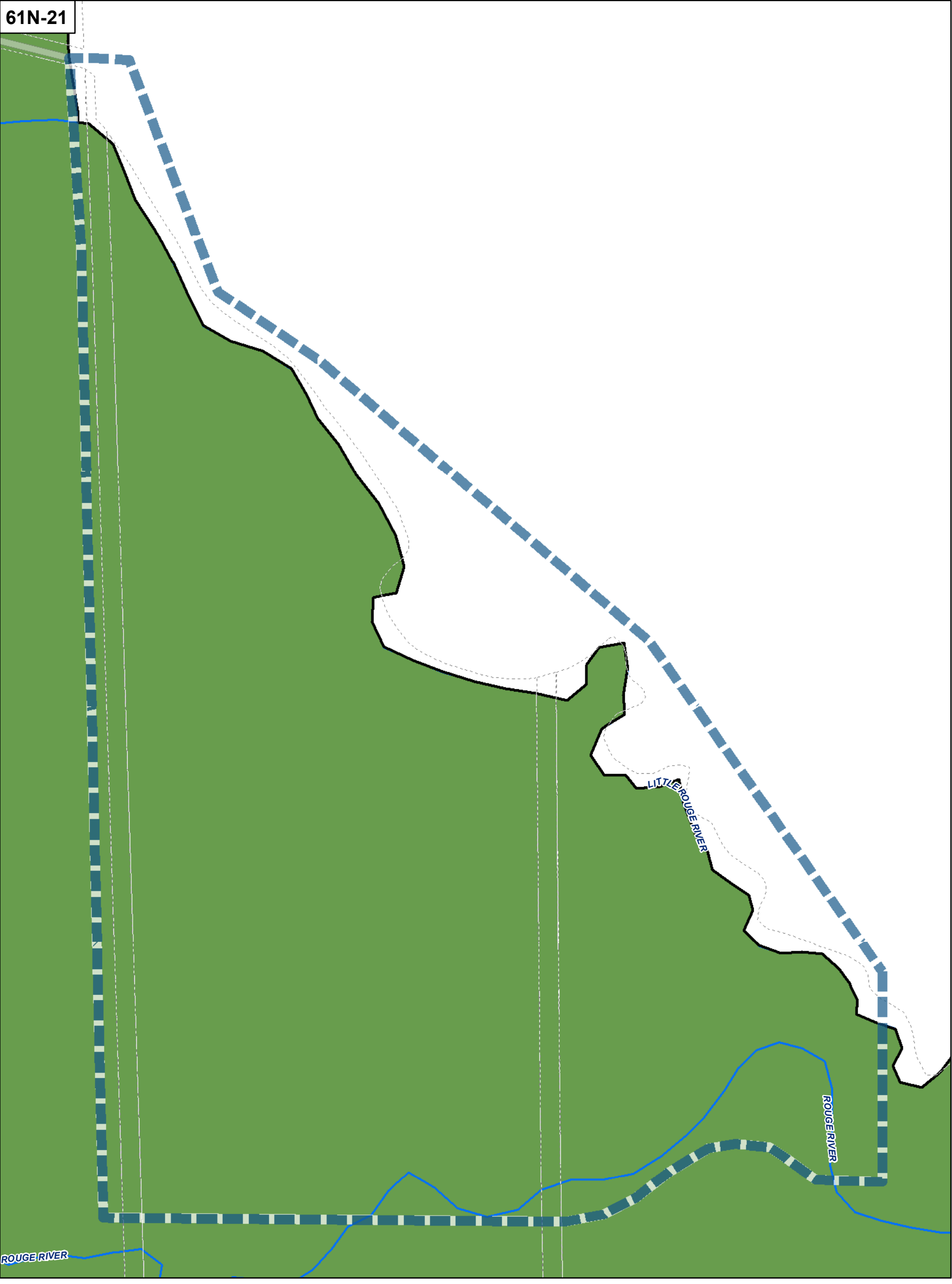
- Area 1
- Area 2

- Map Sheet Boundary
- Properties
- Not Part of This Bylaw

0 20 40 80 120 160 Meters

1:4,000

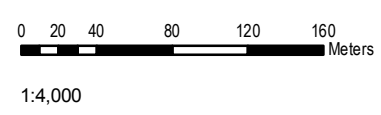




Conservation Overlay

- Area 1
- Area 2

- Map Sheet Boundary
- Properties
- Not Part of This Bylaw



TORONTO City Planning

Conservation Overlay Map

August 2010

Maps must be read together with Zoning Bylaw text