



TORONTO City Planning

Rooming House Overlay Map

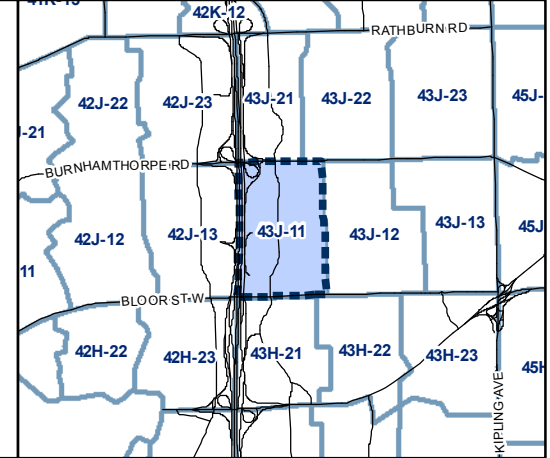
August 2010
 Maps must be read together with Zoning Bylaw text

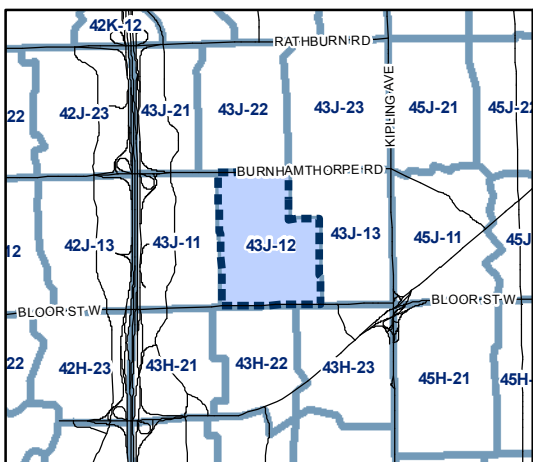
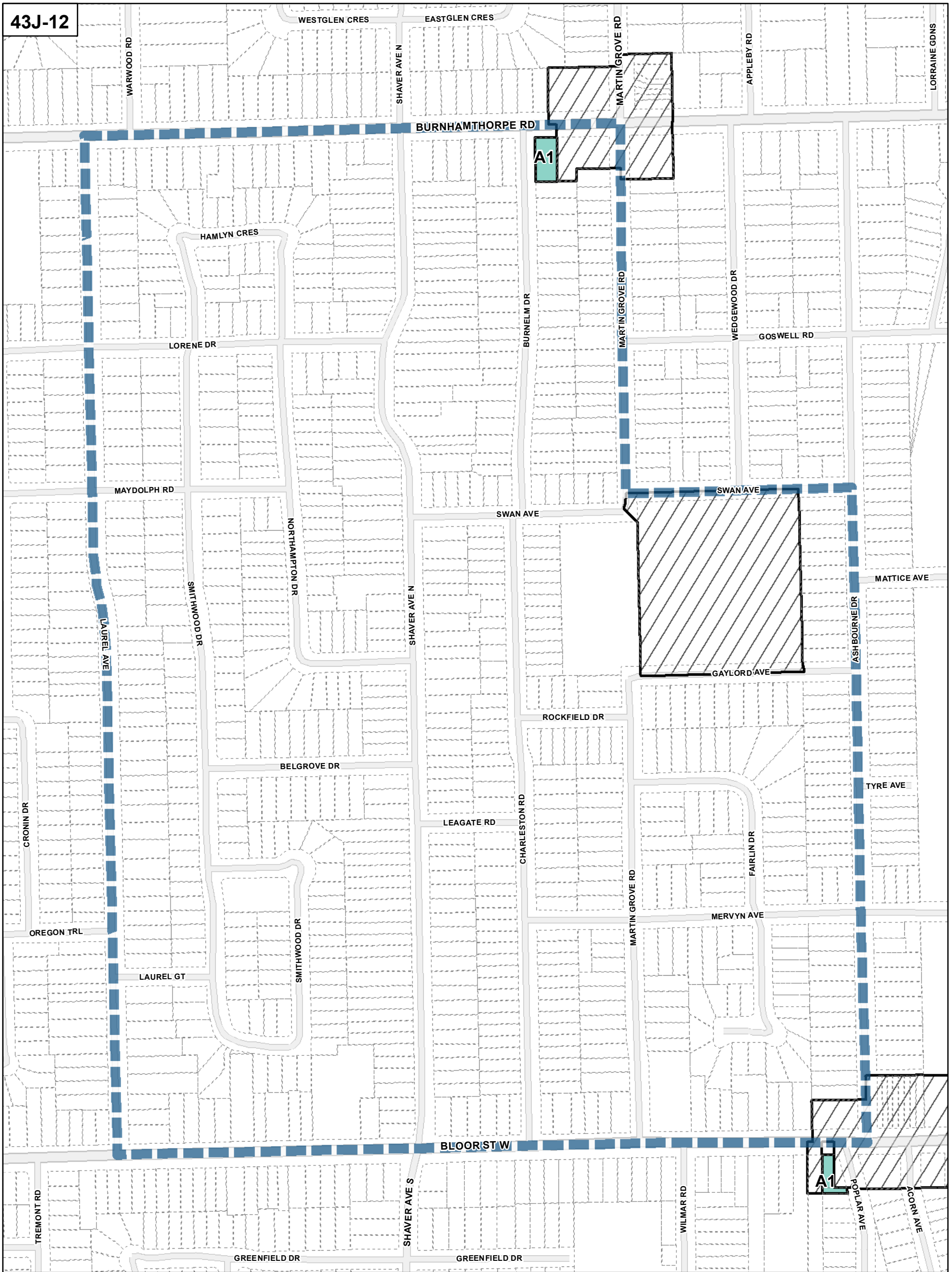
Rooming House Areas

A1	B4	B8	Map Sheet Boundary
B1	B5	B9	Properties
B2	B6	C1	Not Part of this Bylaw
B3	B7		

0 20 40 80 120 160 Meters

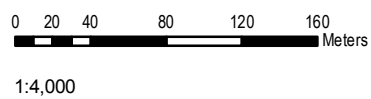
1:4,000





Rooming House Areas

- | | | | |
|----|----|----|------------------------|
| A1 | B4 | B8 | Map Sheet Boundary |
| B1 | B5 | B9 | Properties |
| B2 | B6 | C1 | Not Part of this Bylaw |
| B3 | B7 | | |

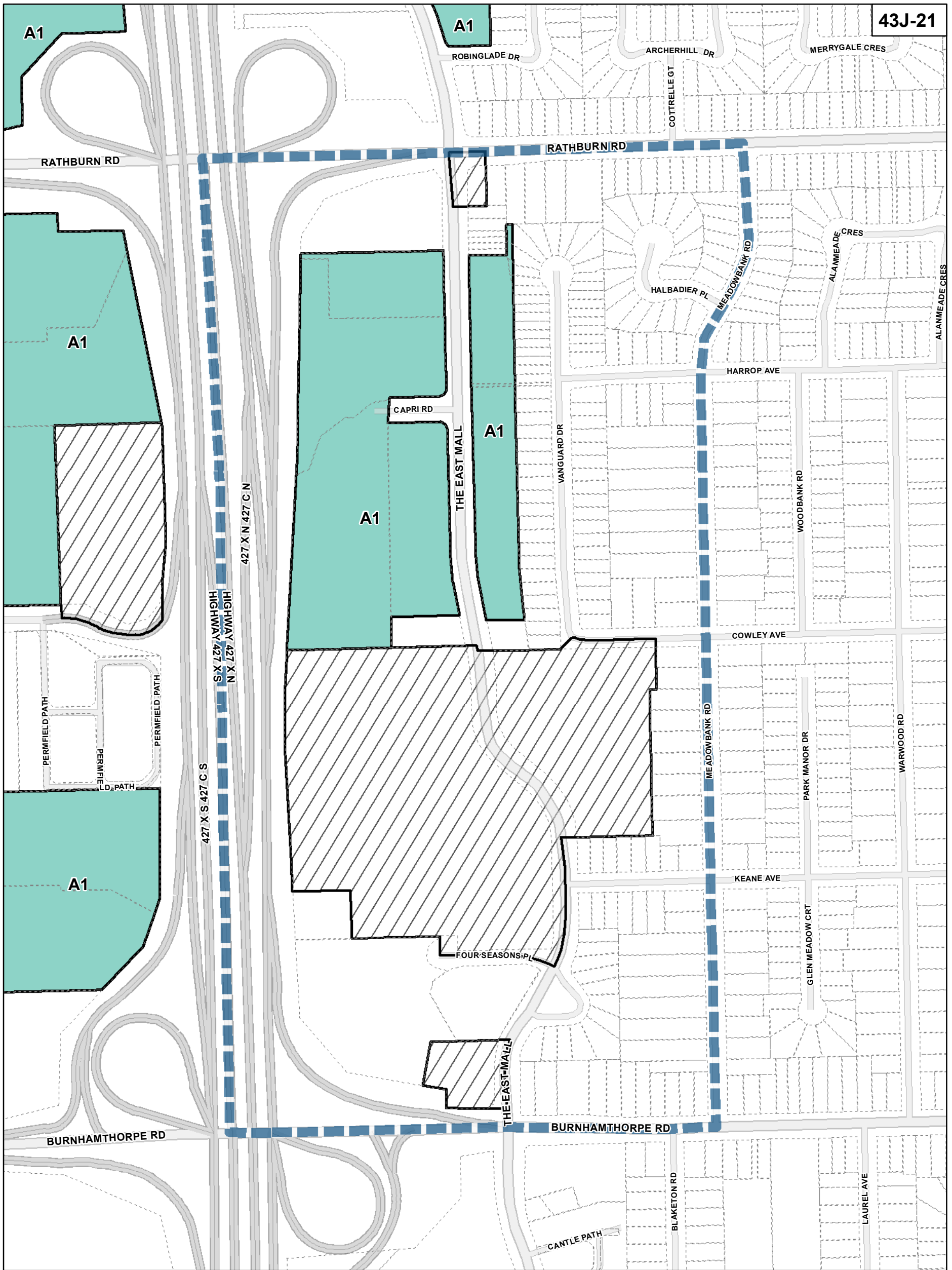


TORONTO City Planning

Rooming House Overlay Map

August 2010

Maps must be read together with Zoning Bylaw text



43J-21

Toronto City Planning

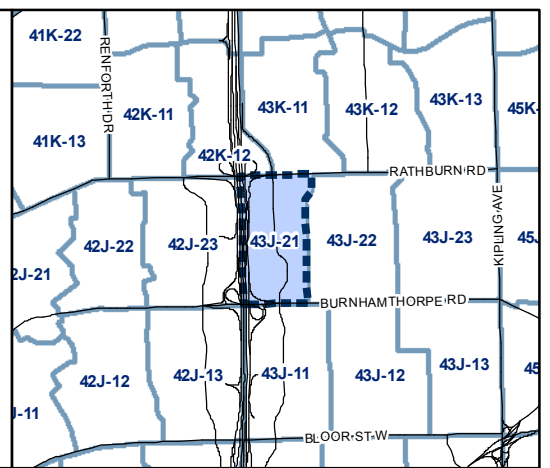
Rooming House Overlay Map

August 2010
 Maps must be read together with Zoning Bylaw text

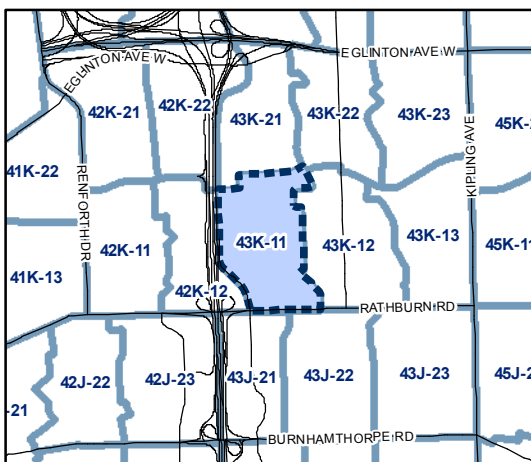
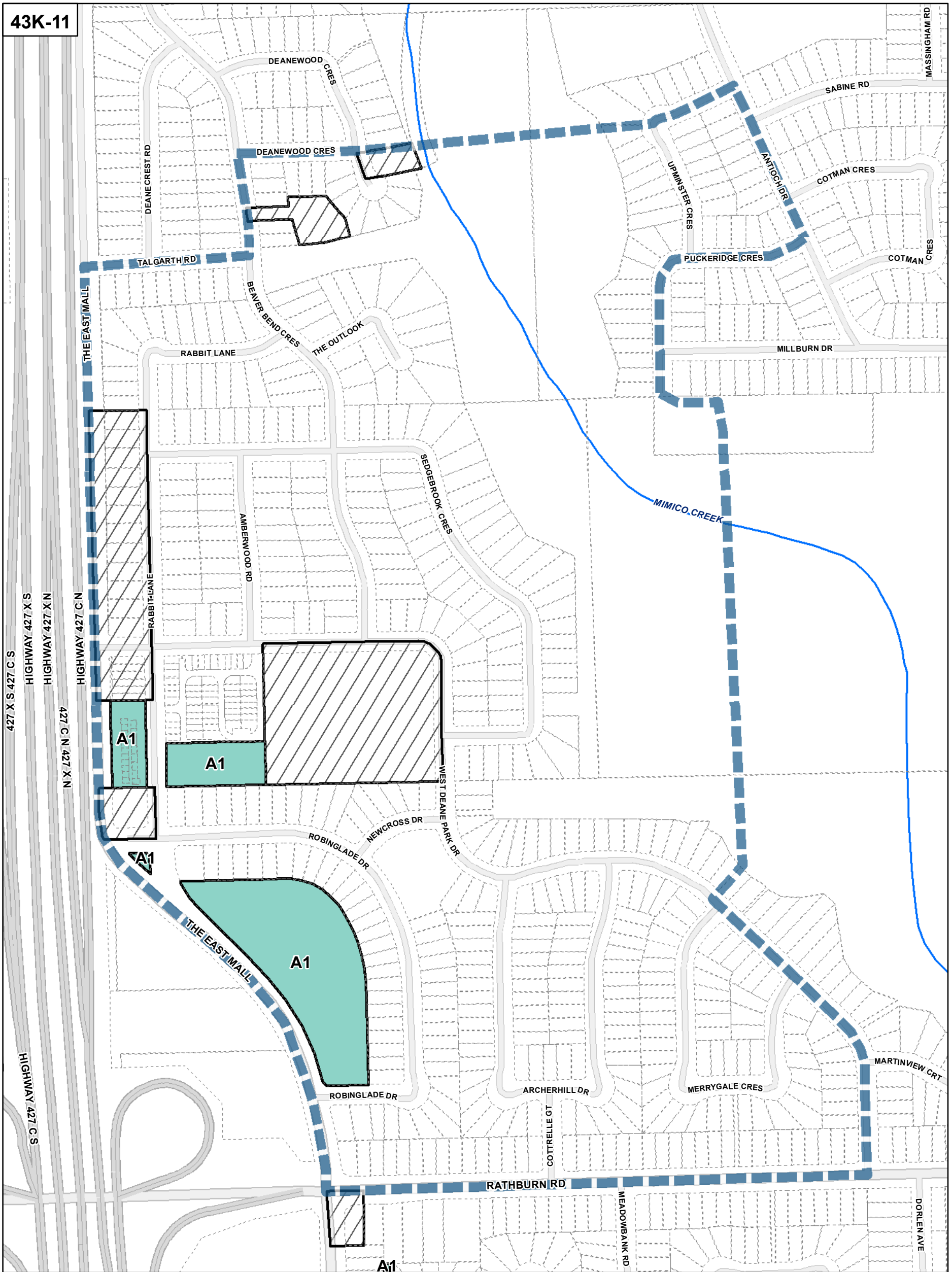
Rooming House Areas

A1	B4	B8	Map Sheet Boundary
B1	B5	B9	Properties
B2	B6	C1	Not Part of this Bylaw
B3	B7		

0 20 40 80 120 160 Meters
 1:4,000

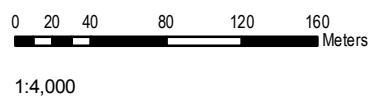


43K-11



Rooming House Areas

- | | | | |
|----|----|----|------------------------|
| A1 | B4 | B8 | Map Sheet Boundary |
| B1 | B5 | B9 | Properties |
| B2 | B6 | C1 | Not Part of this Bylaw |
| B3 | B7 | | |

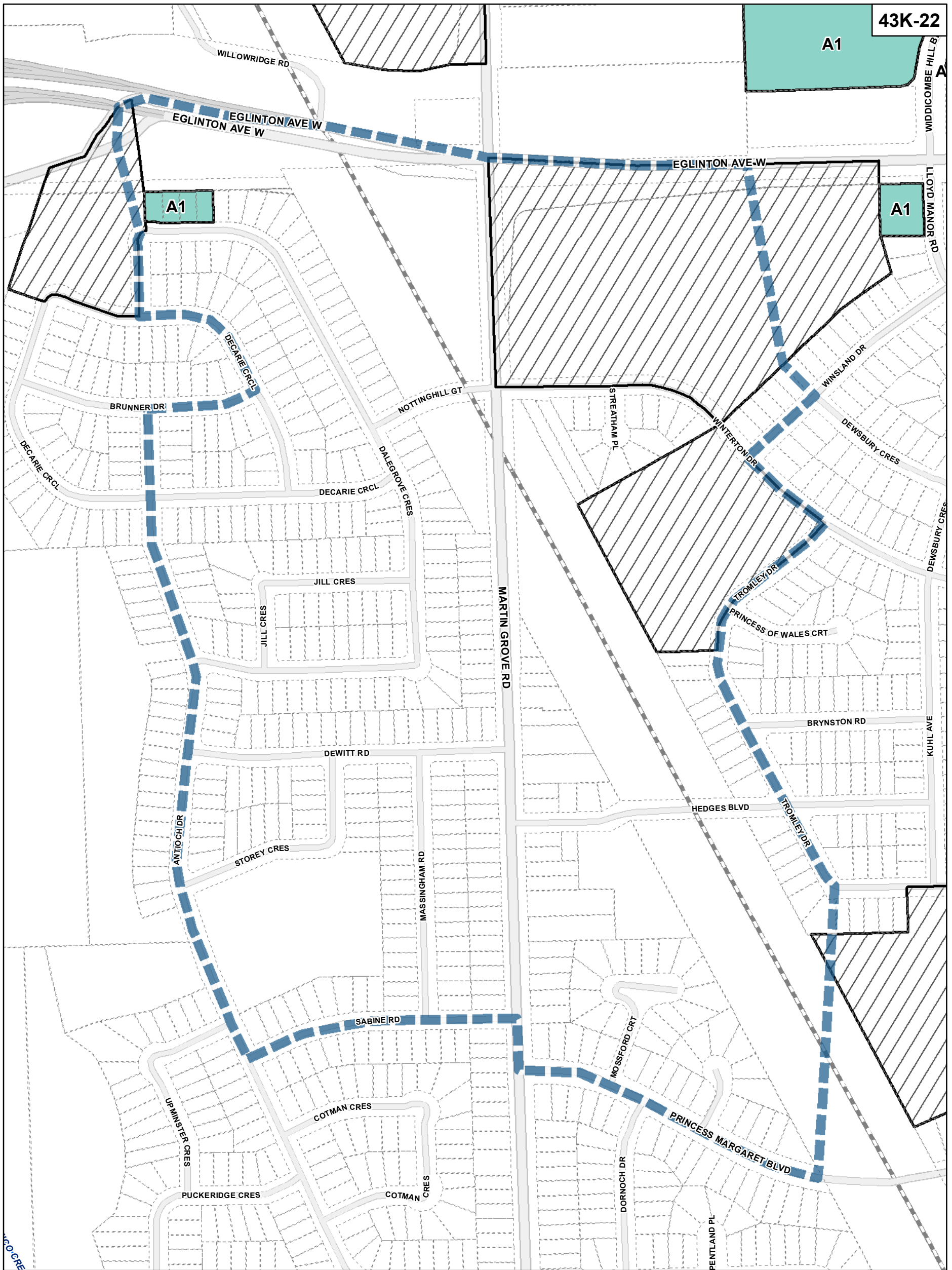


TORONTO City Planning

Rooming House Overlay Map

August 2010

Maps must be read together with Zoning Bylaw text



TORONTO City Planning

Rooming House Overlay Map

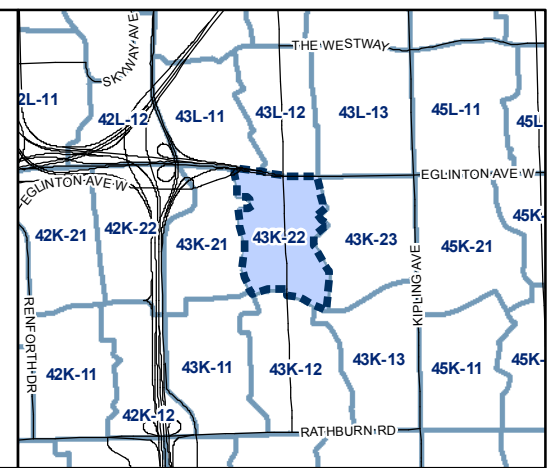
August 2010
 Maps must be read together with Zoning Bylaw text

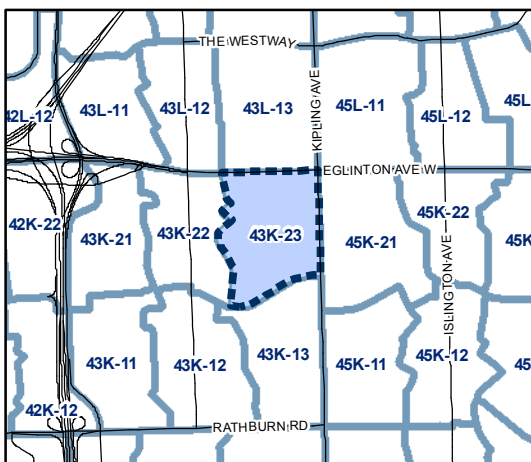
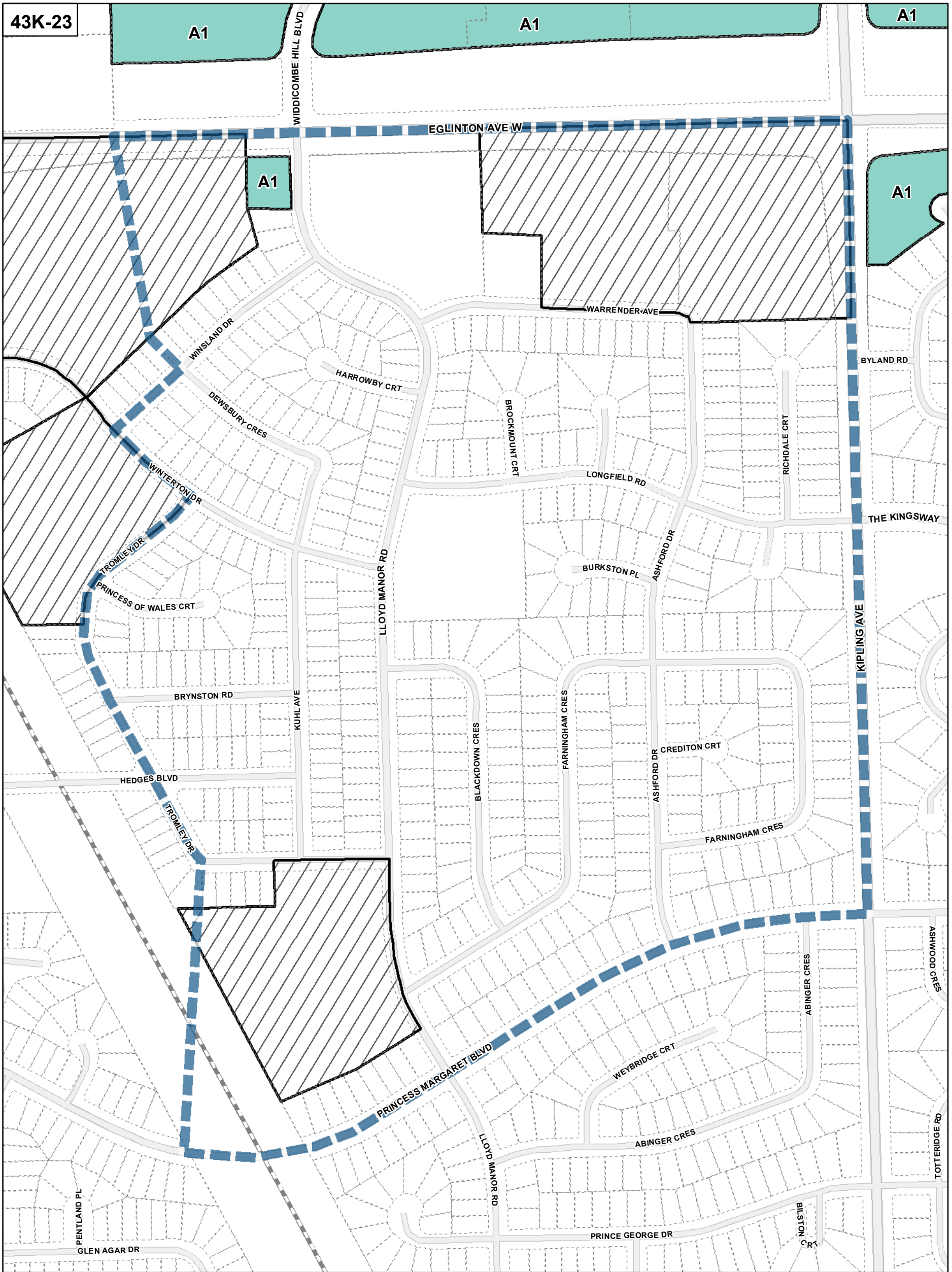
Rooming House Areas

A1	B4	B8	Map Sheet Boundary
B1	B5	B9	Properties
B2	B6	C1	Not Part of this Bylaw
B3	B7		

0 20 40 80 120 160 Meters

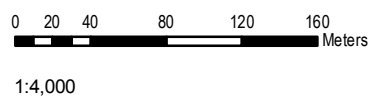
1:4,000





Rooming House Areas

- | | | | |
|----|----|----|------------------------|
| A1 | B4 | B8 | Map Sheet Boundary |
| B1 | B5 | B9 | Properties |
| B2 | B6 | C1 | Not Part of this Bylaw |
| B3 | B7 | | |

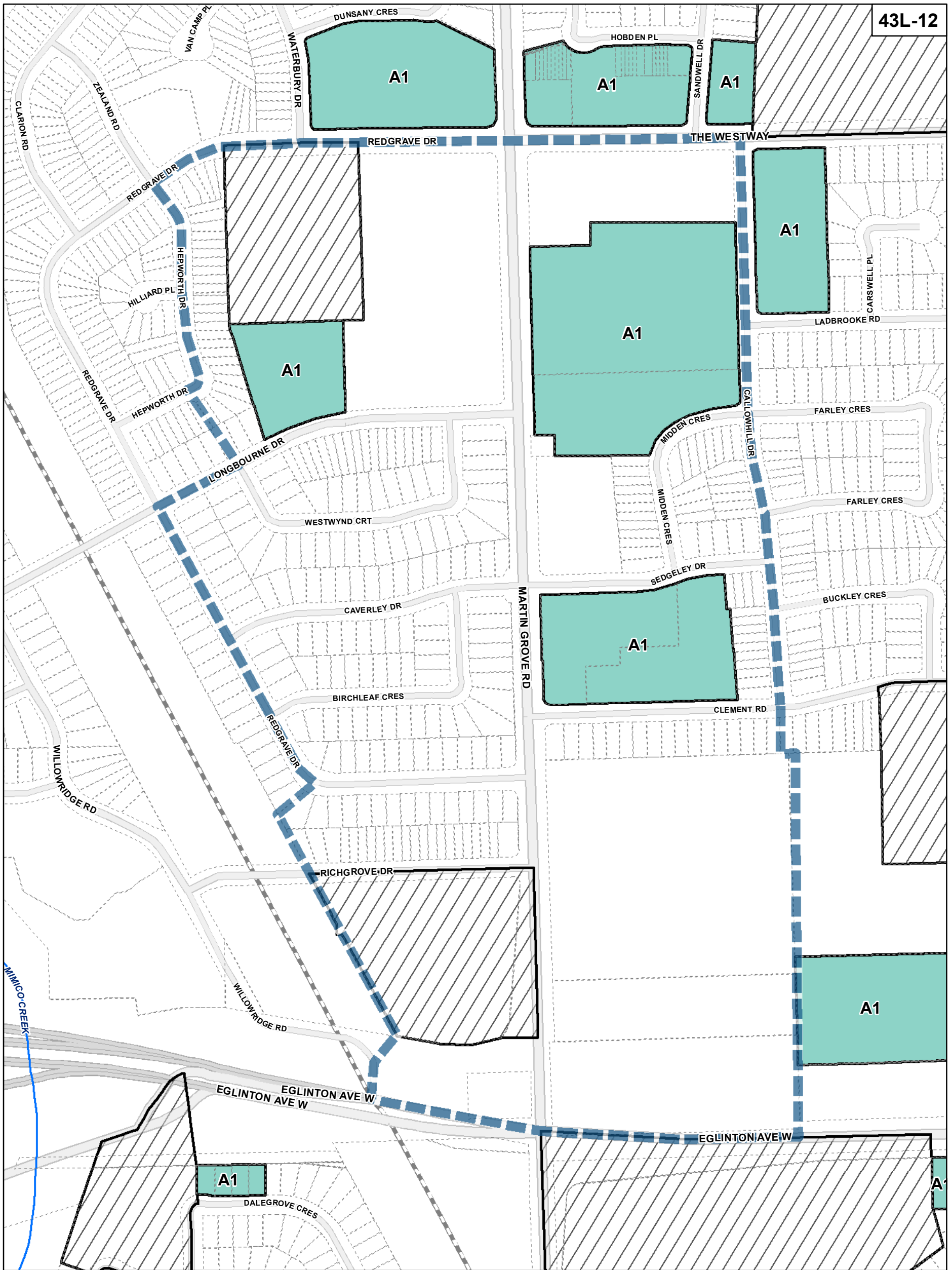


TORONTO City Planning

Rooming House Overlay Map

August 2010

Maps must be read together with Zoning Bylaw text



43L-12

TORONTO City Planning

Rooming House Overlay Map

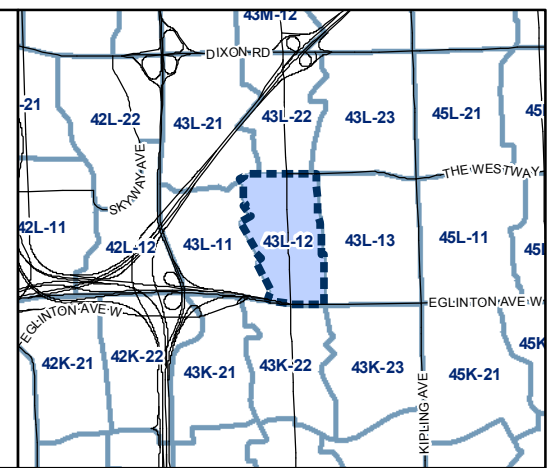
August 2010
 Maps must be read together with Zoning Bylaw text

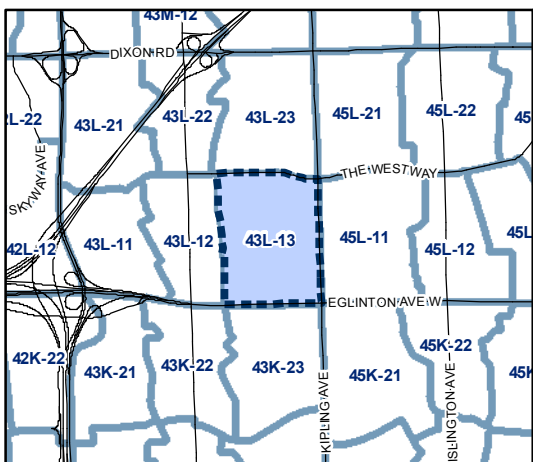
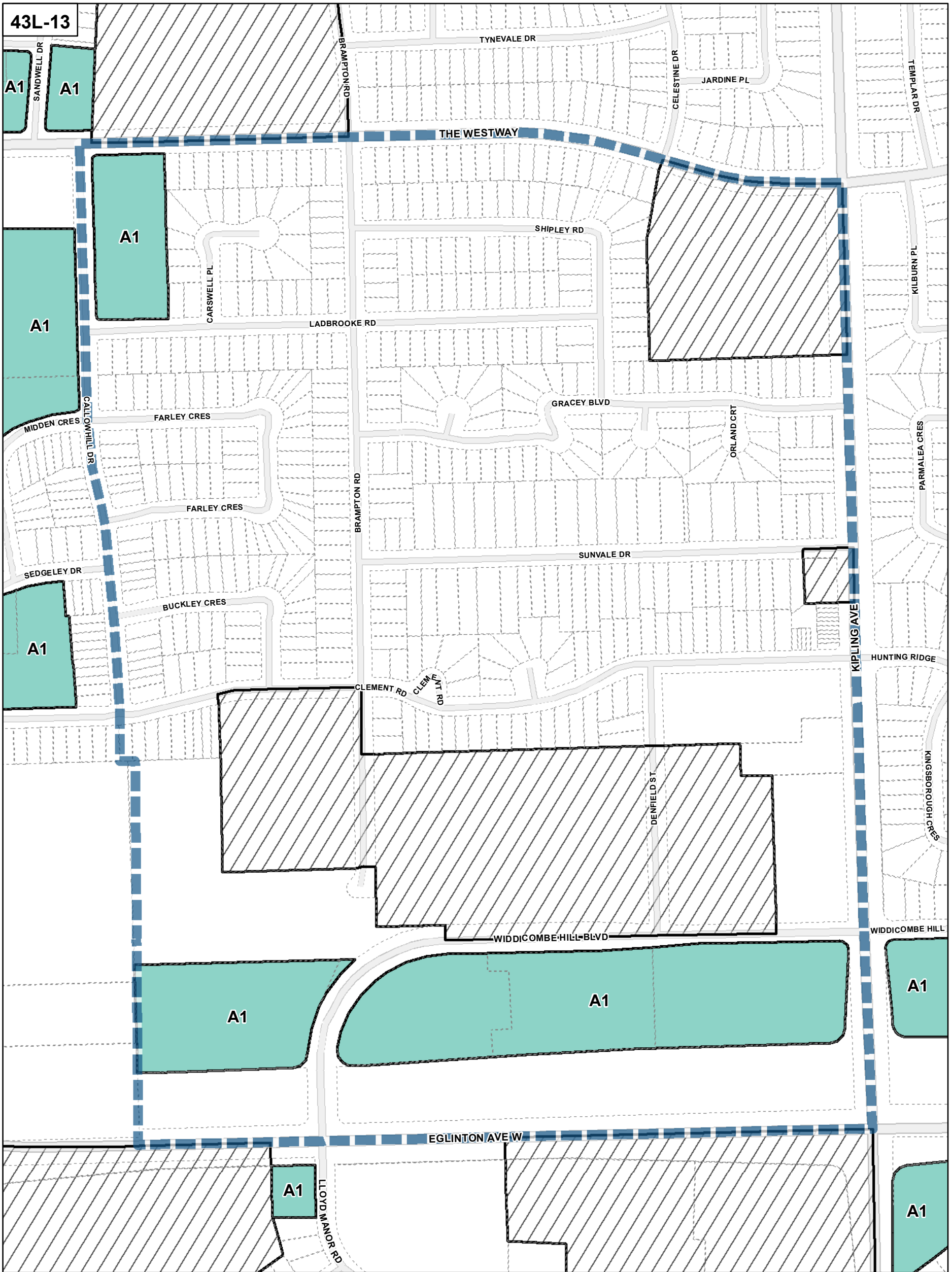
Rooming House Areas

A1	B4	B8	Map Sheet Boundary
B1	B5	B9	Properties
B2	B6	C1	Not Part of this Bylaw
B3	B7		

0 20 40 80 120 160 Meters

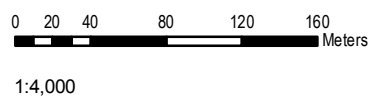
1:4,000





Rooming House Areas

- | | | | |
|----|----|----|------------------------|
| A1 | B4 | B8 | Map Sheet Boundary |
| B1 | B5 | B9 | Properties |
| B2 | B6 | C1 | Not Part of this Bylaw |
| B3 | B7 | | |



TORONTO City Planning

Rooming House Overlay Map


August 2010

Maps must be read together with Zoning Bylaw text

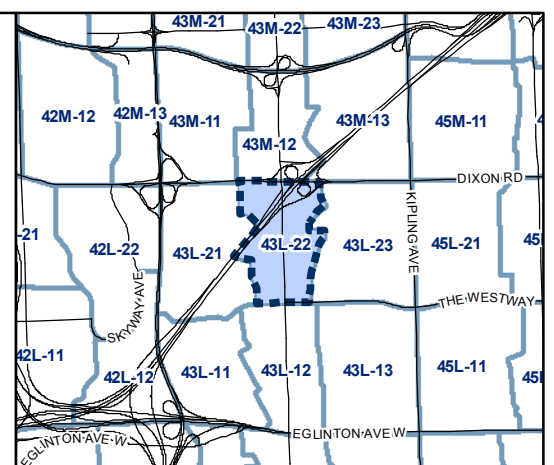


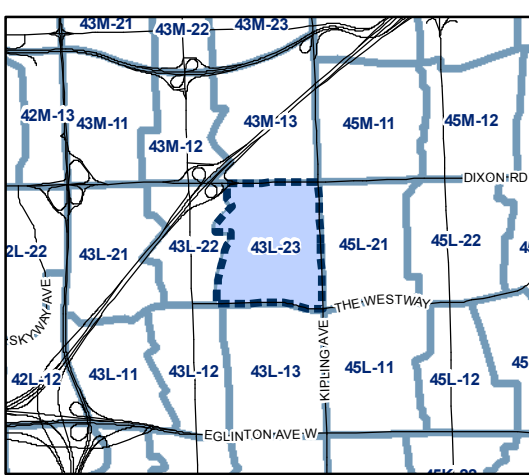
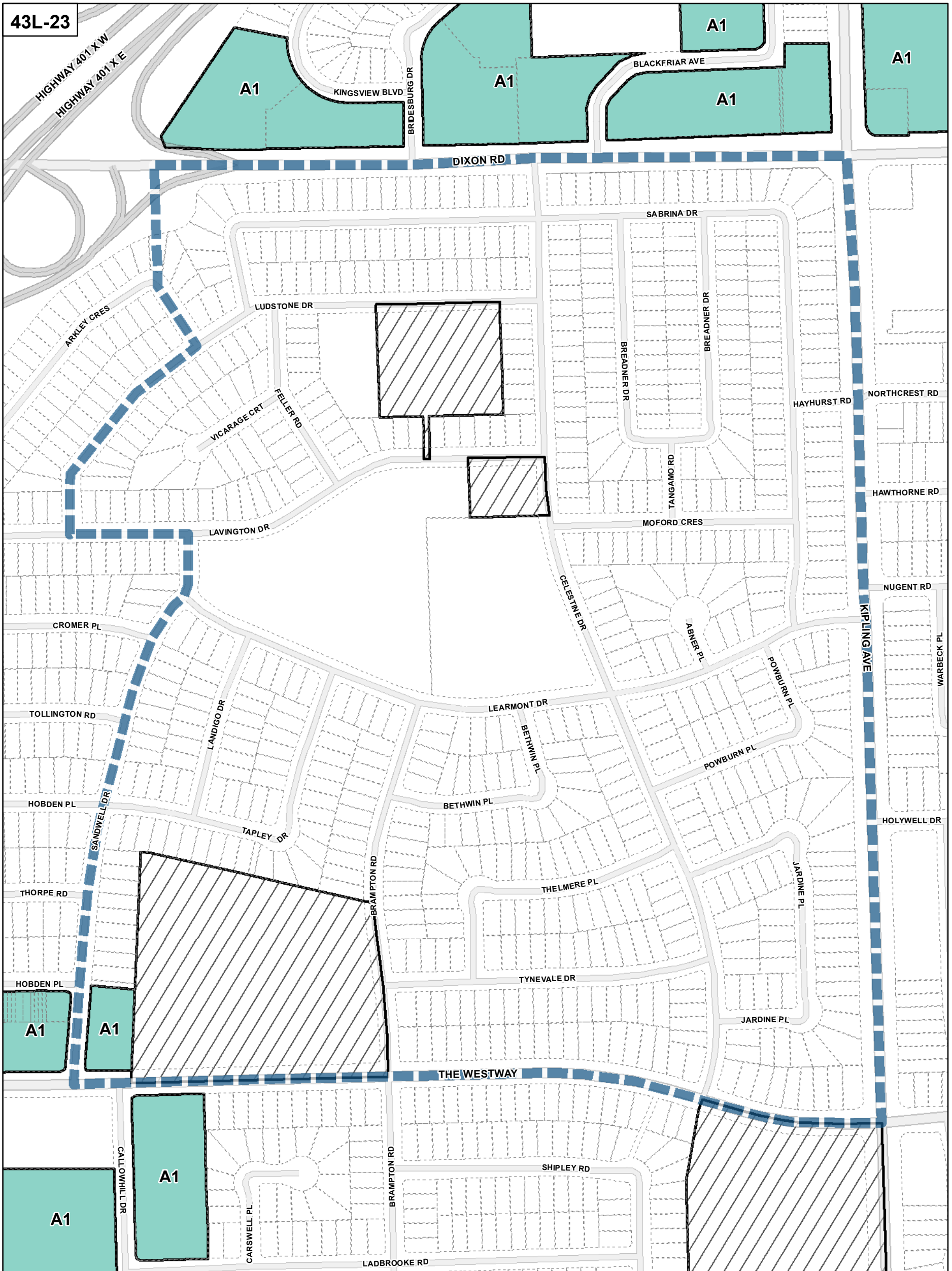
Rooming House Areas

- | | | | |
|----|----|----|------------------------|
| A1 | B4 | B8 | Map Sheet Boundary |
| B1 | B5 | B9 | Properties |
| B2 | B6 | C1 | Not Part of this Bylaw |
| B3 | B7 | | |



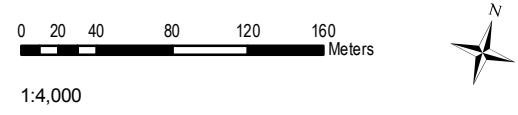
1:4,000





Rooming House Areas

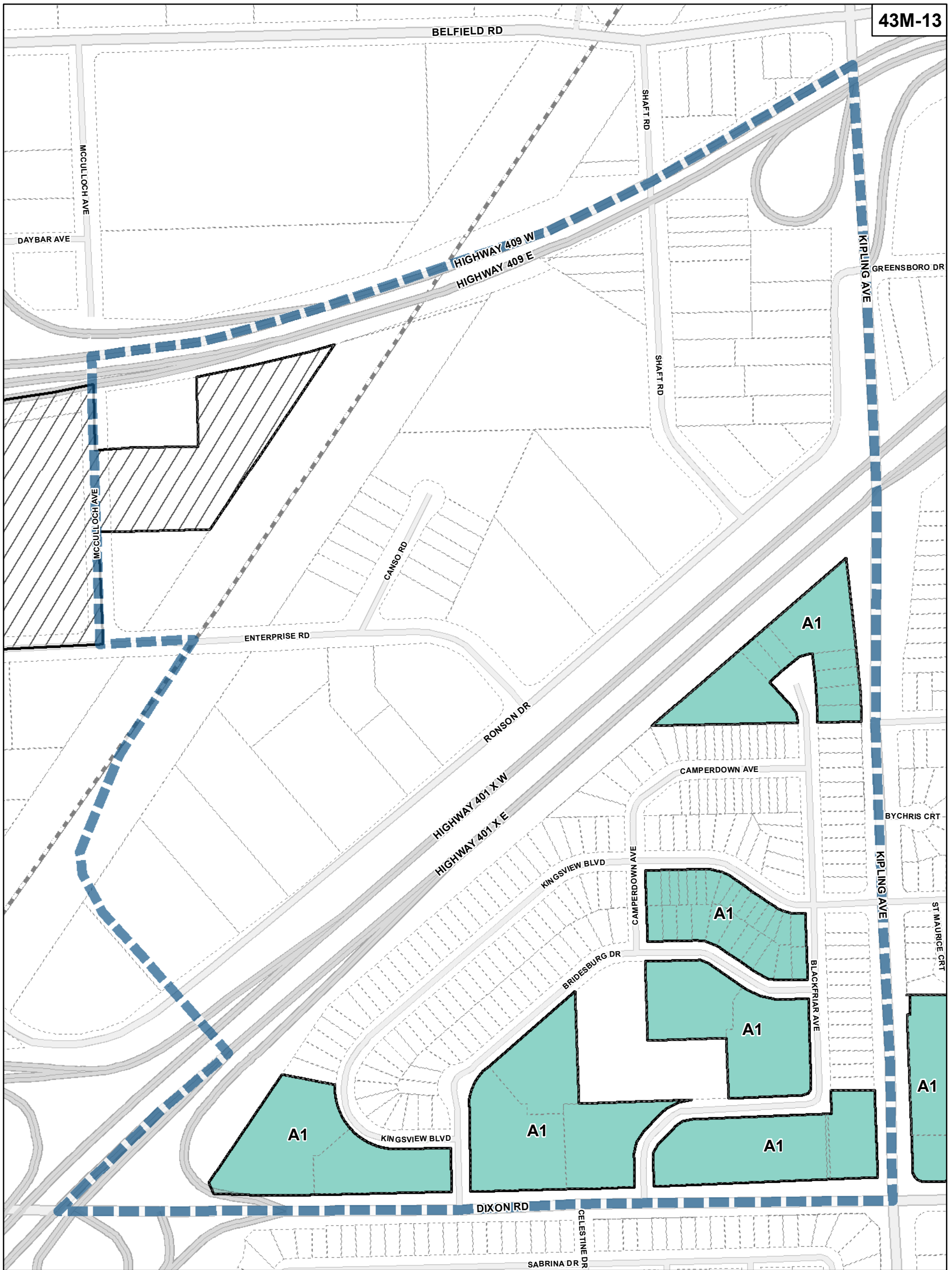
A1	B4	B8	Map Sheet Boundary
B1	B5	B9	Properties
B2	B6	C1	Not Part of this Bylaw
B3	B7		



TORONTO City Planning

Rooming House Overlay Map

August 2010
Maps must be read together with Zoning Bylaw text

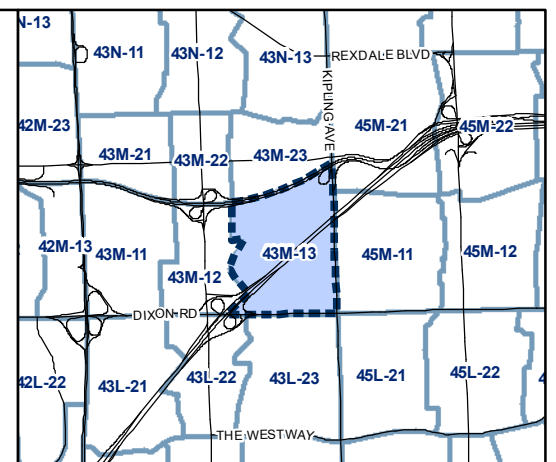
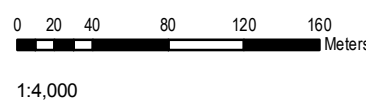


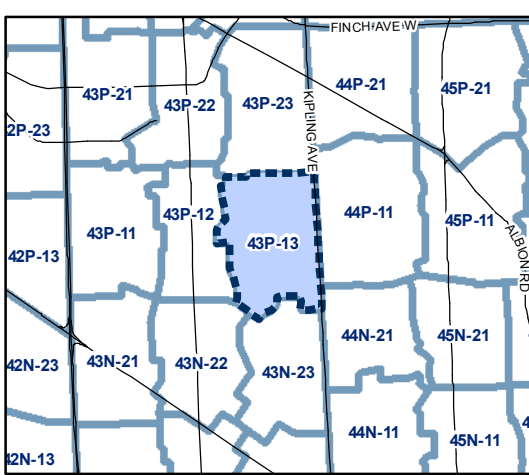
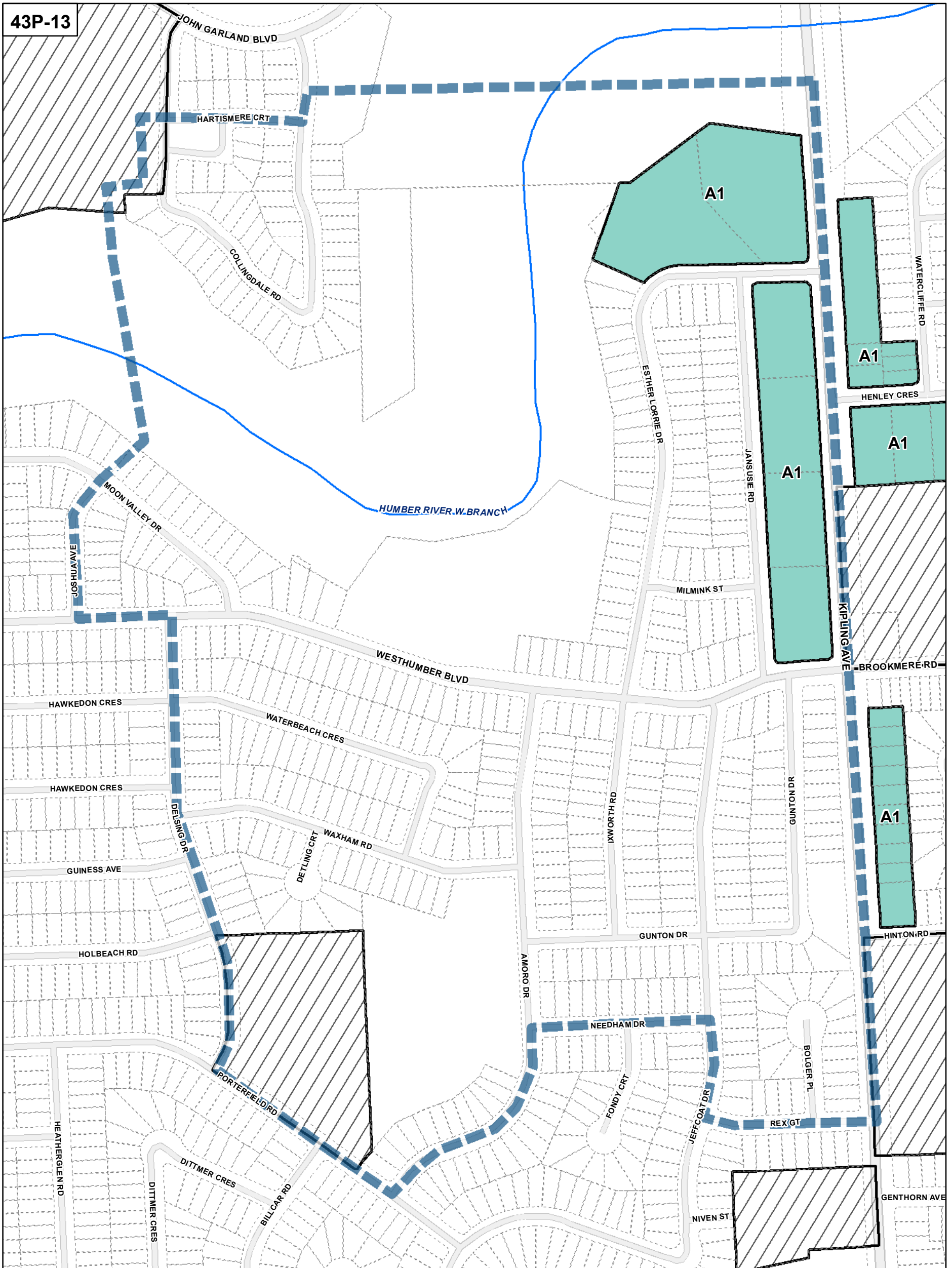
Rooming House Overlay Map

August 2010
 Maps must be read together with Zoning Bylaw text

Rooming House Areas

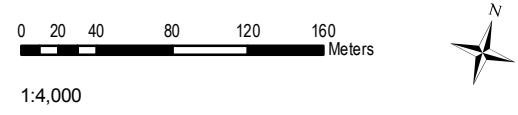
- | | | | |
|----|----|----|------------------------|
| A1 | B4 | B8 | Map Sheet Boundary |
| B1 | B5 | B9 | Properties |
| B2 | B6 | C1 | Not Part of this Bylaw |
| B3 | B7 | | |





Rooming House Areas

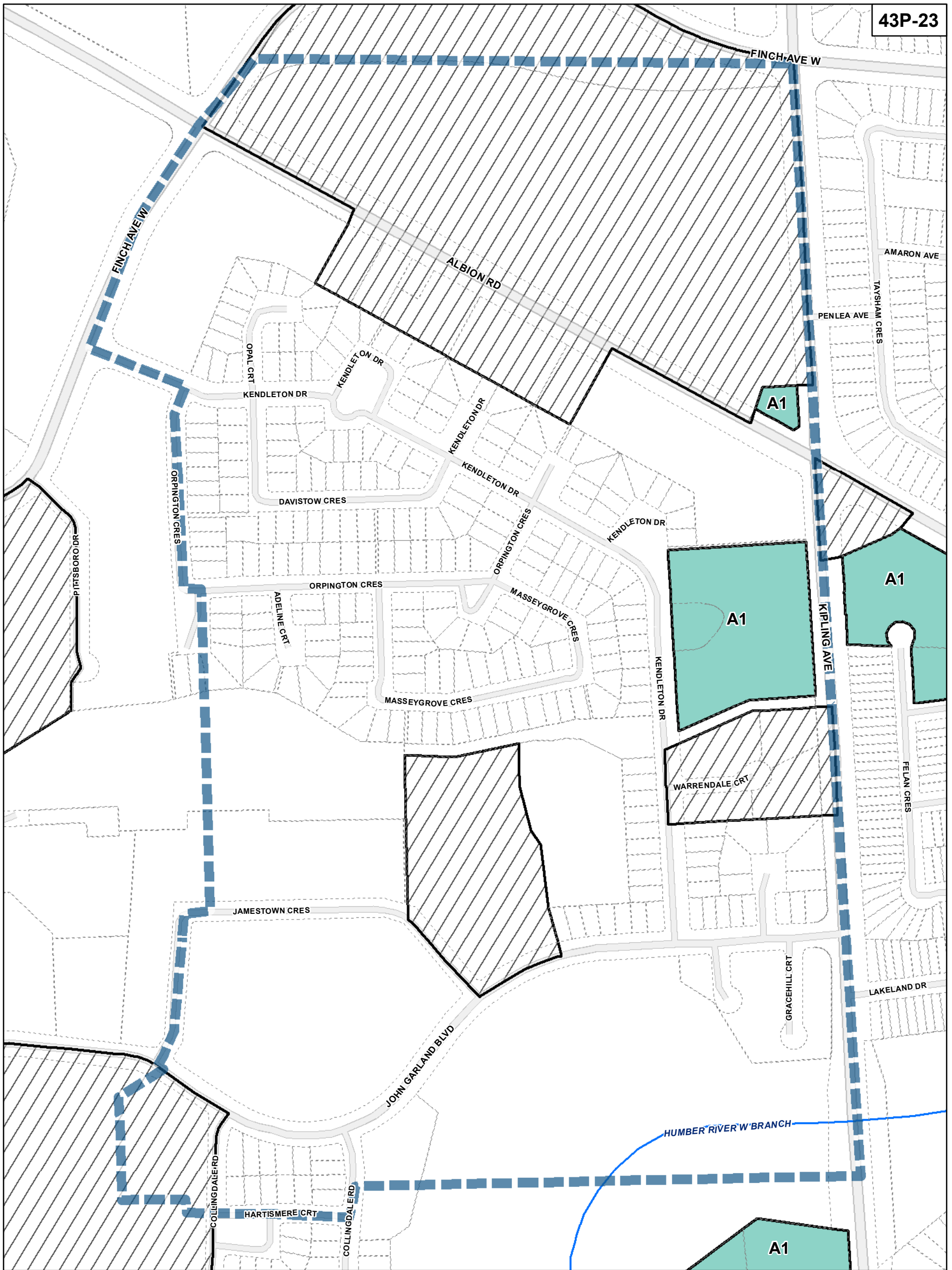
A1	B4	B8	Map Sheet Boundary
B1	B5	B9	Properties
B2	B6	C1	Not Part of this Bylaw
B3	B7		



TORONTO City Planning

Rooming House Overlay Map

August 2010
Maps must be read together with Zoning Bylaw text



Toronto City Planning

Rooming House Overlay Map

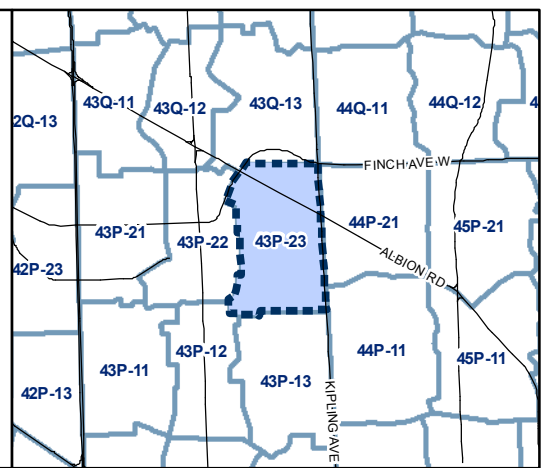
August 2010
 Maps must be read together with Zoning Bylaw text

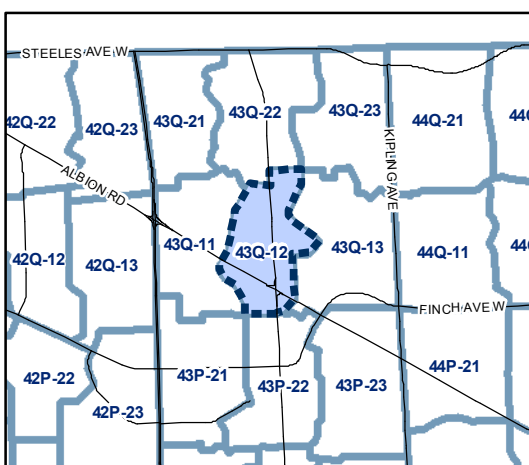
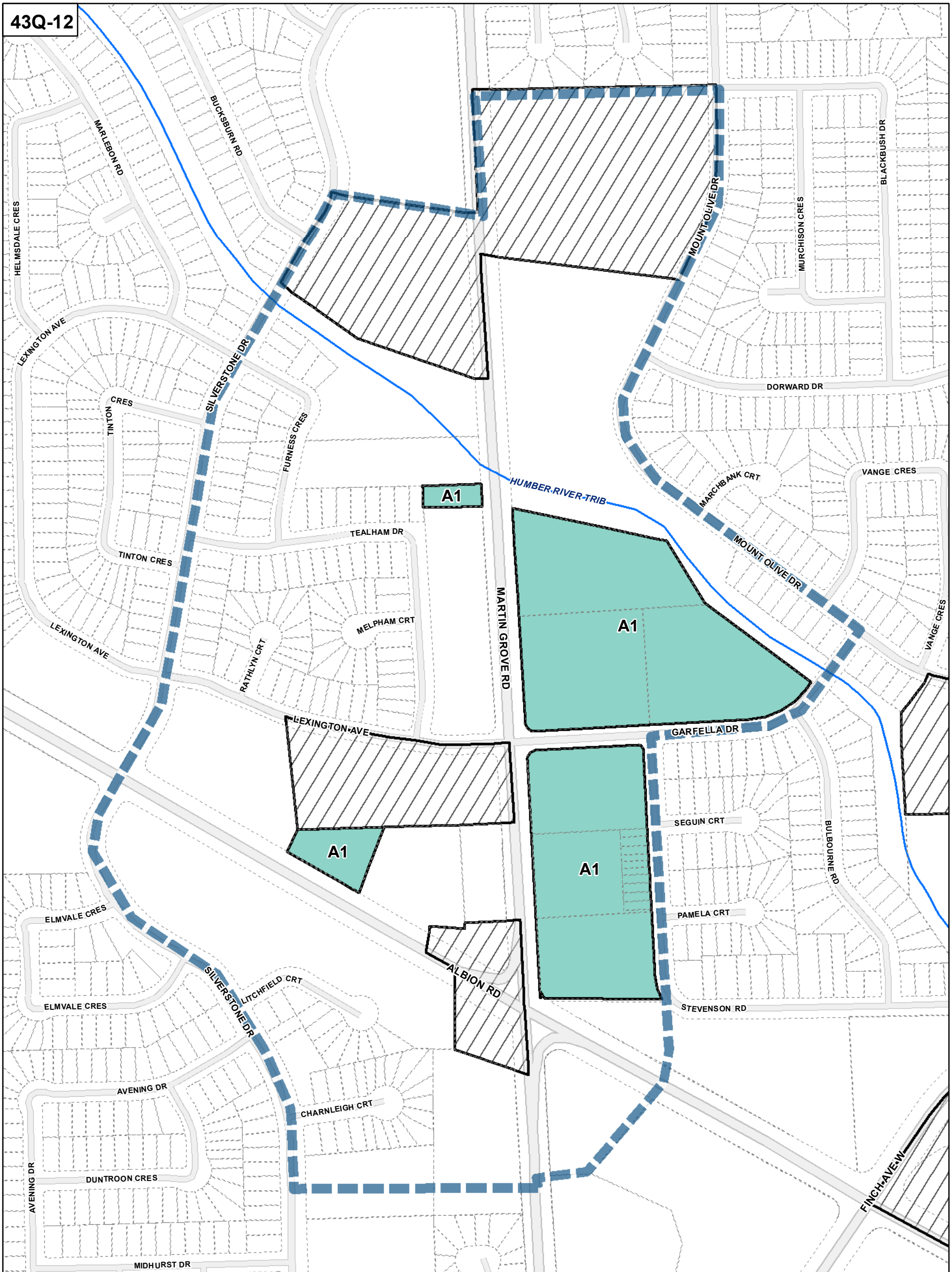
Rooming House Areas

A1	B4	B8	Map Sheet Boundary
B1	B5	B9	Properties
B2	B6	C1	Not Part of this Bylaw
B3	B7		

0 20 40 80 120 160 Meters

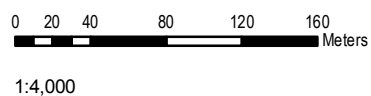
1:4,000





Rooming House Areas

- | | | | |
|----|----|----|------------------------|
| A1 | B4 | B8 | Map Sheet Boundary |
| B1 | B5 | B9 | Properties |
| B2 | B6 | C1 | Not Part of this Bylaw |
| B3 | B7 | | |



TORONTO City Planning

Rooming House Overlay Map

August 2010

Maps must be read together with Zoning Bylaw text



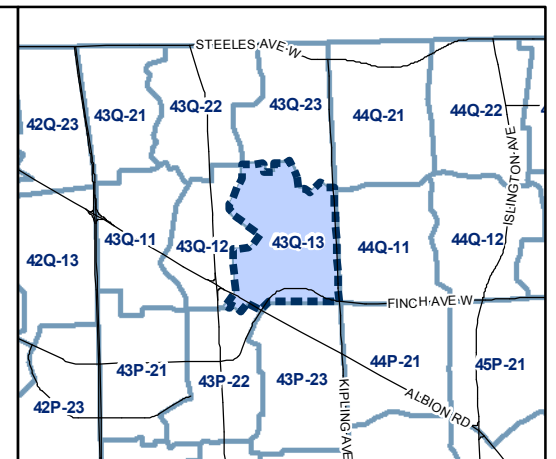
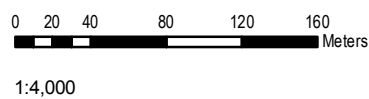
Rooming House Overlay Map

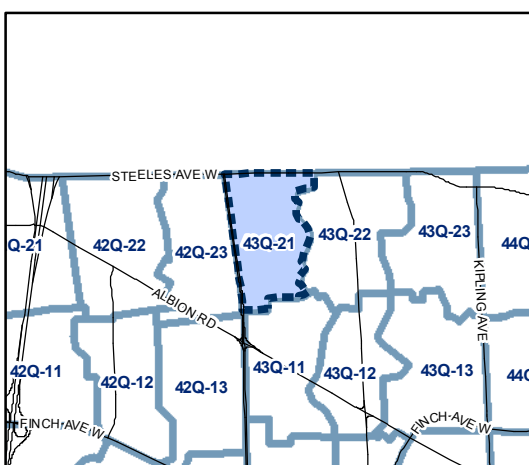
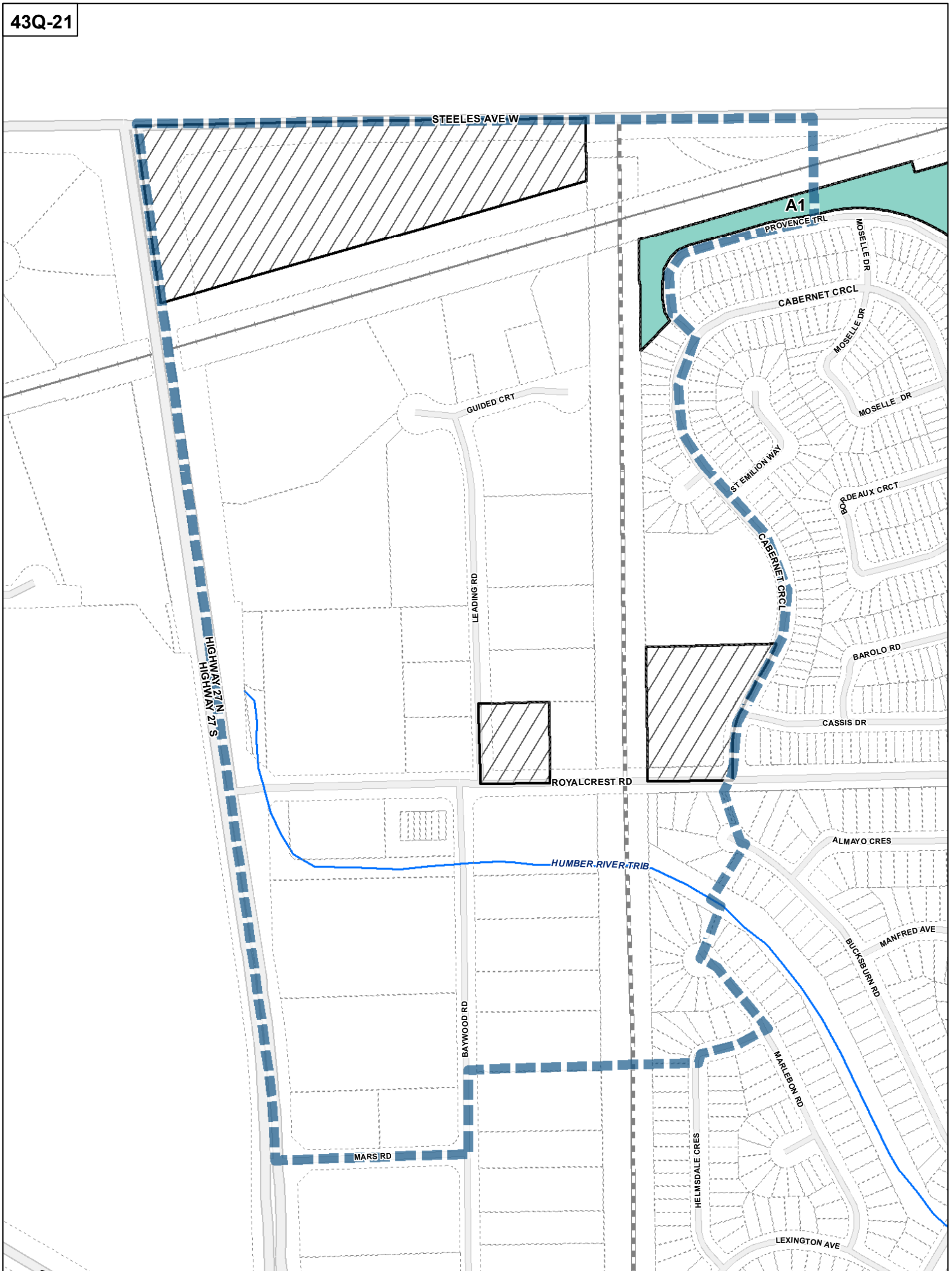
August 2010

Maps must be read together with Zoning Bylaw text

Rooming House Areas

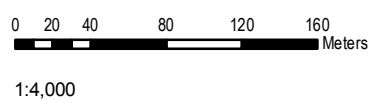
- | | | | |
|----|----|----|------------------------|
| A1 | B4 | B8 | Map Sheet Boundary |
| B1 | B5 | B9 | Properties |
| B2 | B6 | C1 | Not Part of this Bylaw |
| B3 | B7 | | |





Rooming House Areas

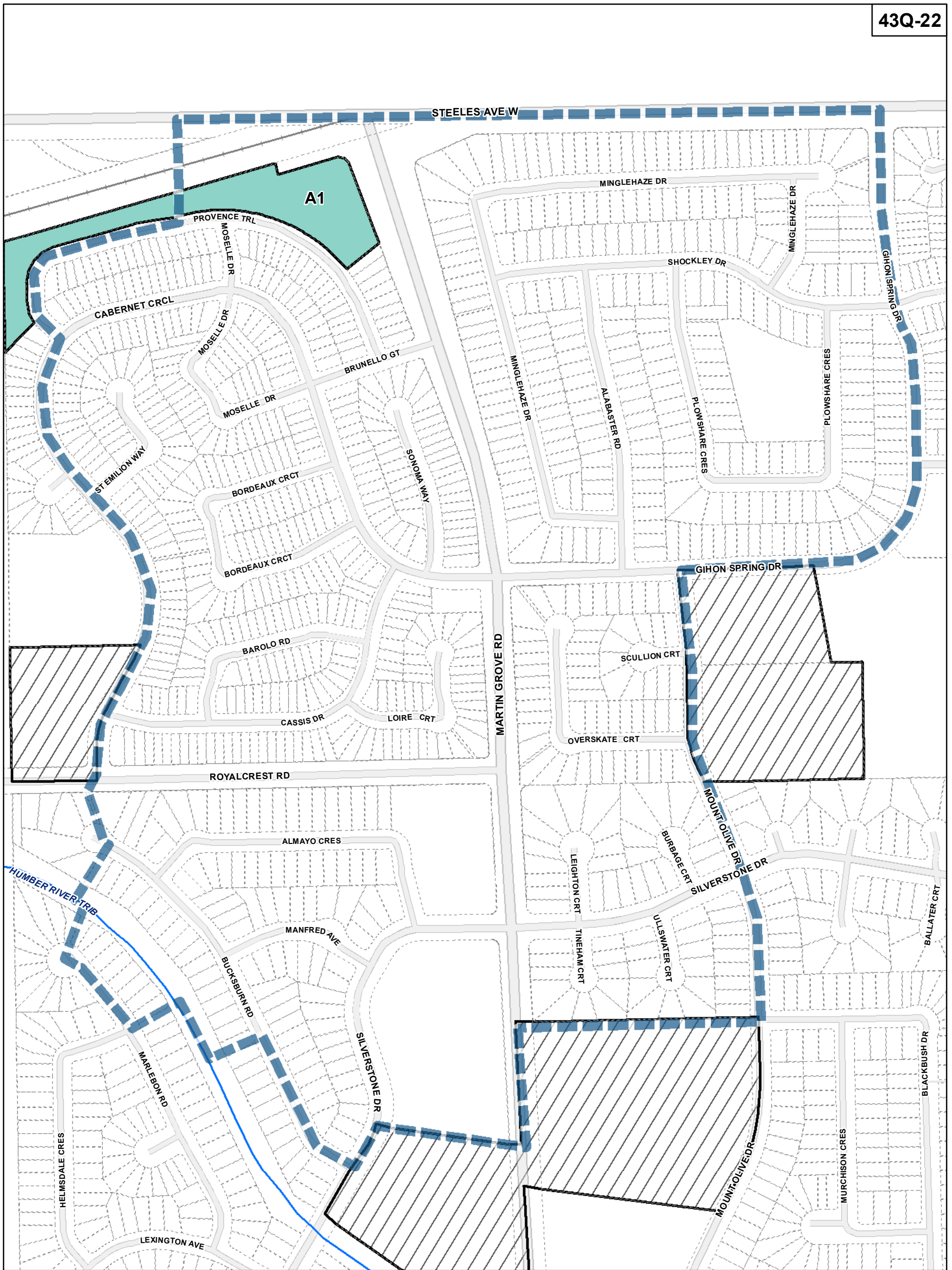
- | | | | |
|----|----|----|------------------------|
| A1 | B4 | B8 | Map Sheet Boundary |
| B1 | B5 | B9 | Properties |
| B2 | B6 | C1 | Not Part of this Bylaw |
| B3 | B7 | | |



Rooming House Overlay Map

August 2010

Maps must be read together with Zoning Bylaw text

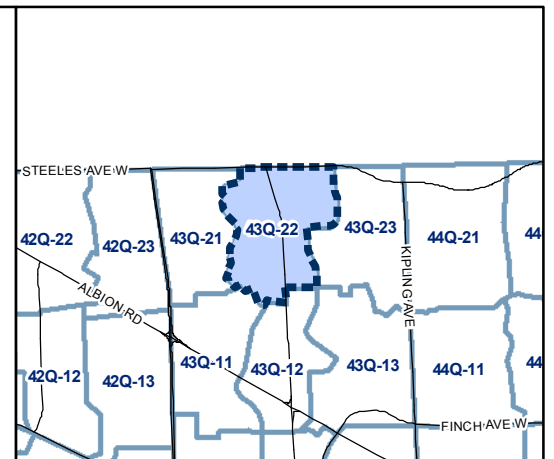
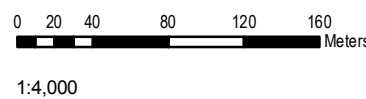


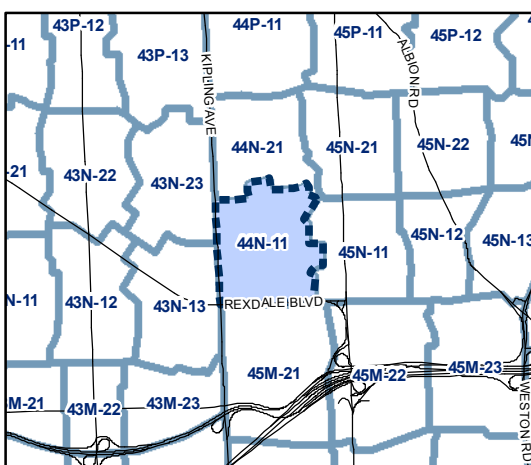
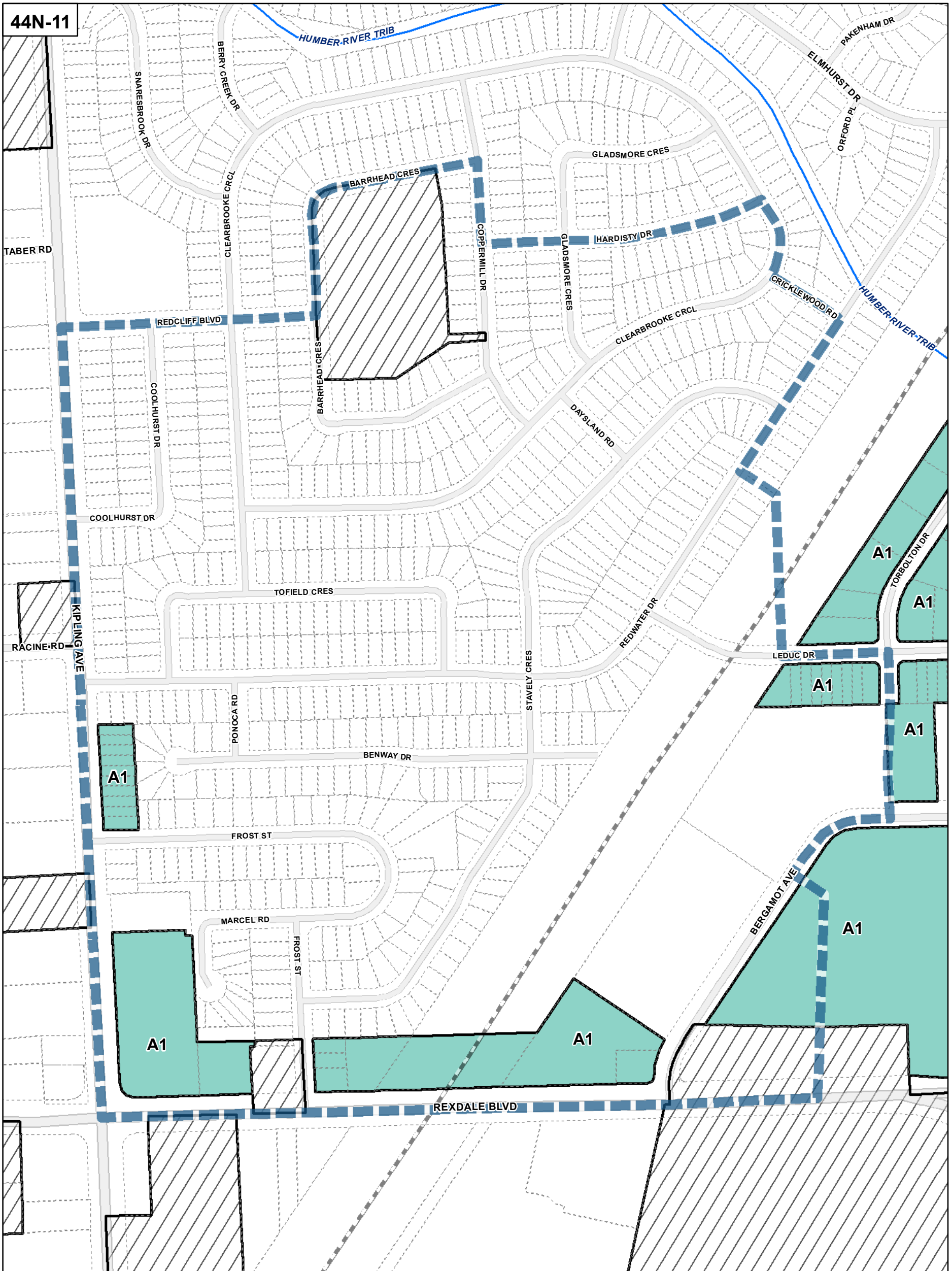
Rooming House Overlay Map

August 2010
 Maps must be read together with Zoning Bylaw text

Rooming House Areas

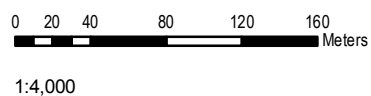
- | | | | |
|----|----|----|------------------------|
| A1 | B4 | B8 | Map Sheet Boundary |
| B1 | B5 | B9 | Properties |
| B2 | B6 | C1 | Not Part of this Bylaw |
| B3 | B7 | | |





Rooming House Areas

- | | | | |
|----|----|----|------------------------|
| A1 | B4 | B8 | Map Sheet Boundary |
| B1 | B5 | B9 | Properties |
| B2 | B6 | C1 | Not Part of this Bylaw |
| B3 | B7 | | |

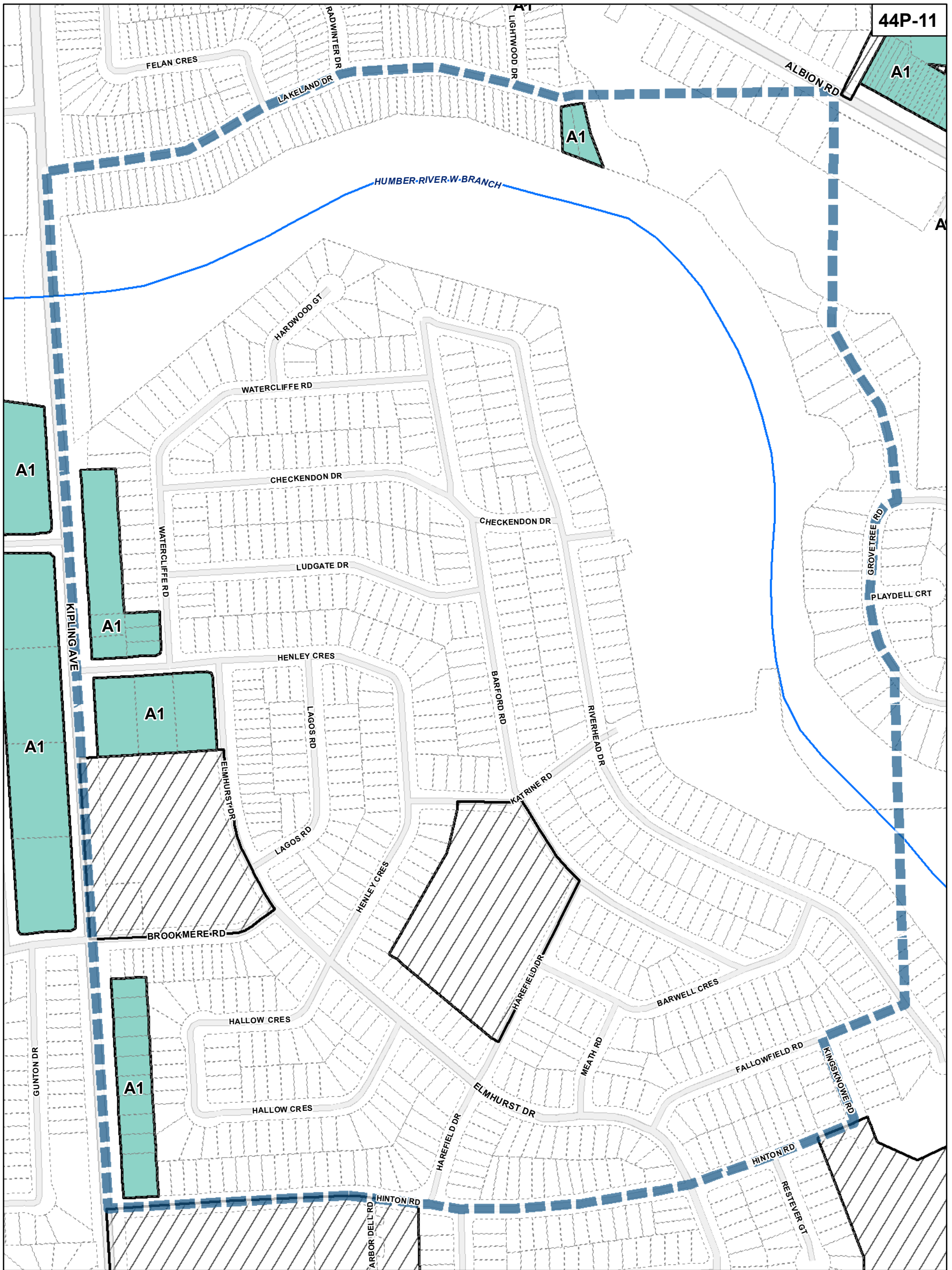


TORONTO City Planning

Rooming House Overlay Map

August 2010

Maps must be read together with Zoning Bylaw text



TORONTO City Planning

Rooming House Overlay Map

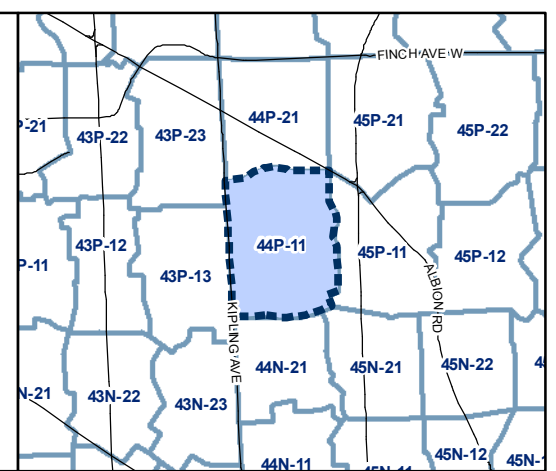
August 2010
 Maps must be read together with Zoning Bylaw text

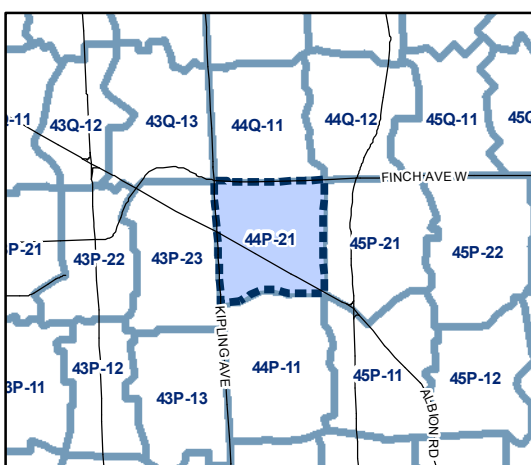
Rooming House Areas

A1	B4	B8	Map Sheet Boundary
B1	B5	B9	Properties
B2	B6	C1	Not Part of this Bylaw
B3	B7		

0 20 40 80 120 160 Meters

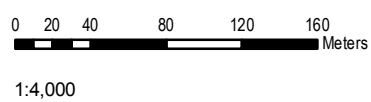
1:4,000





Rooming House Areas

- | | | | |
|----|----|----|------------------------|
| A1 | B4 | B8 | Map Sheet Boundary |
| B1 | B5 | B9 | Properties |
| B2 | B6 | C1 | Not Part of this Bylaw |
| B3 | B7 | | |

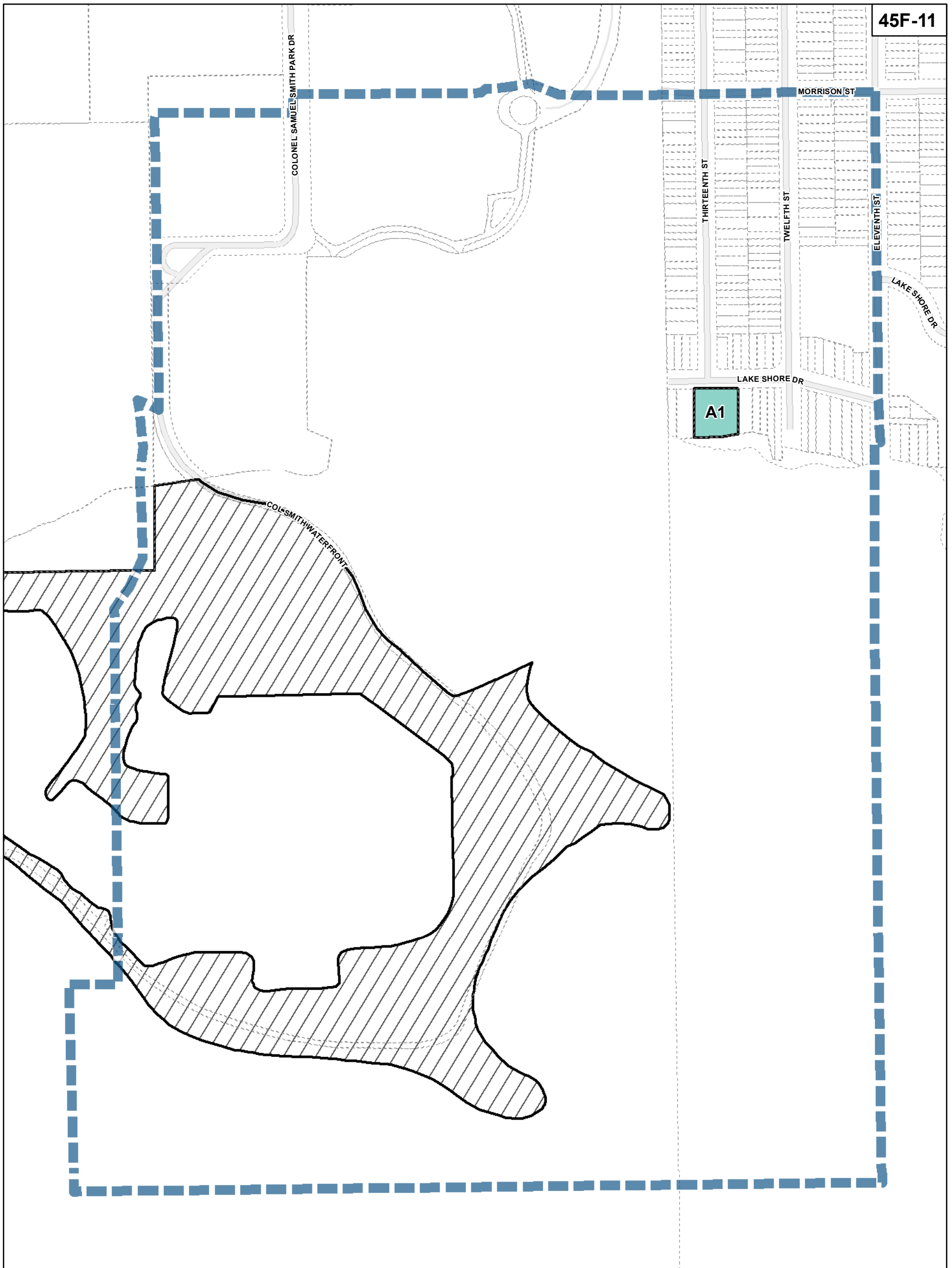


TORONTO City Planning

Rooming House Overlay Map

August 2010

Maps must be read together with Zoning Bylaw text

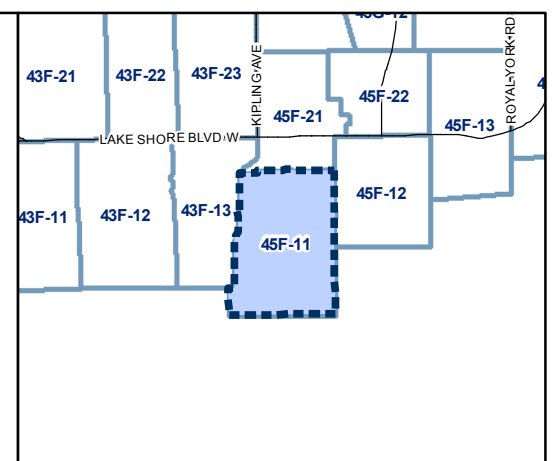
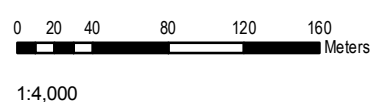


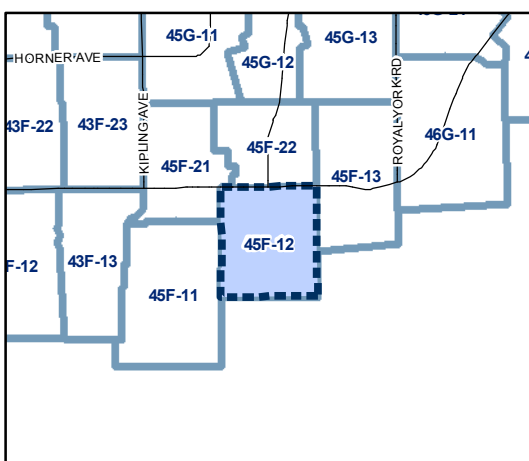
Rooming House Overlay Map

August 2010
 Maps must be read together with Zoning Bylaw text

Rooming House Areas

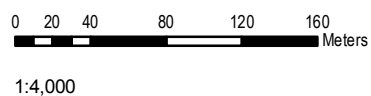
- | | | | |
|----|----|----|------------------------|
| A1 | B4 | B8 | Map Sheet Boundary |
| B1 | B5 | B9 | Properties |
| B2 | B6 | C1 | Not Part of this Bylaw |
| B3 | B7 | | |





Rooming House Areas

- | | | | |
|----|----|----|------------------------|
| A1 | B4 | B8 | Map Sheet Boundary |
| B1 | B5 | B9 | Properties |
| B2 | B6 | C1 | Not Part of this Bylaw |
| B3 | B7 | | |



TORONTO City Planning

Rooming House Overlay Map

August 2010

Maps must be read together with Zoning Bylaw text



Toronto City Planning

Rooming House Overlay Map

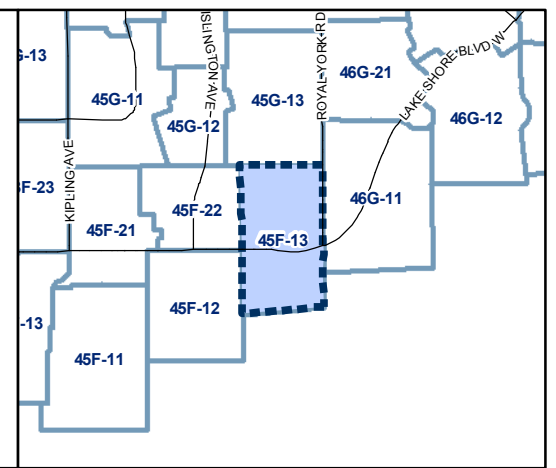
August 2010
 Maps must be read together with Zoning Bylaw text

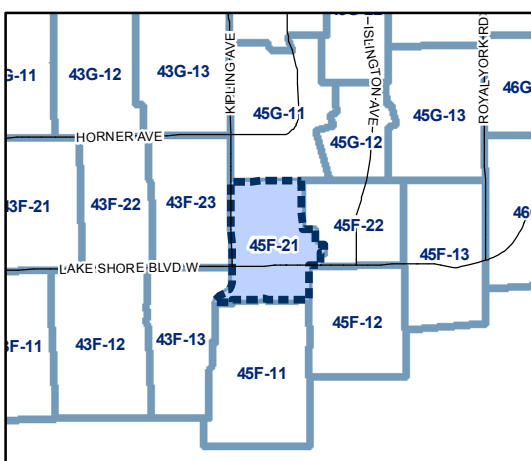
Rooming House Areas

A1	B4	B8	Map Sheet Boundary
B1	B5	B9	Properties
B2	B6	C1	Not Part of this Bylaw
B3	B7		

0 20 40 80 120 160 Meters

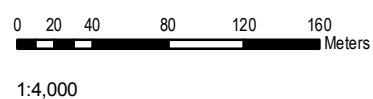
1:4,000





Rooming House Areas

- | | | | |
|----|----|----|------------------------|
| A1 | B4 | B8 | Map Sheet Boundary |
| B1 | B5 | B9 | Properties |
| B2 | B6 | C1 | Not Part of this Bylaw |
| B3 | B7 | | |

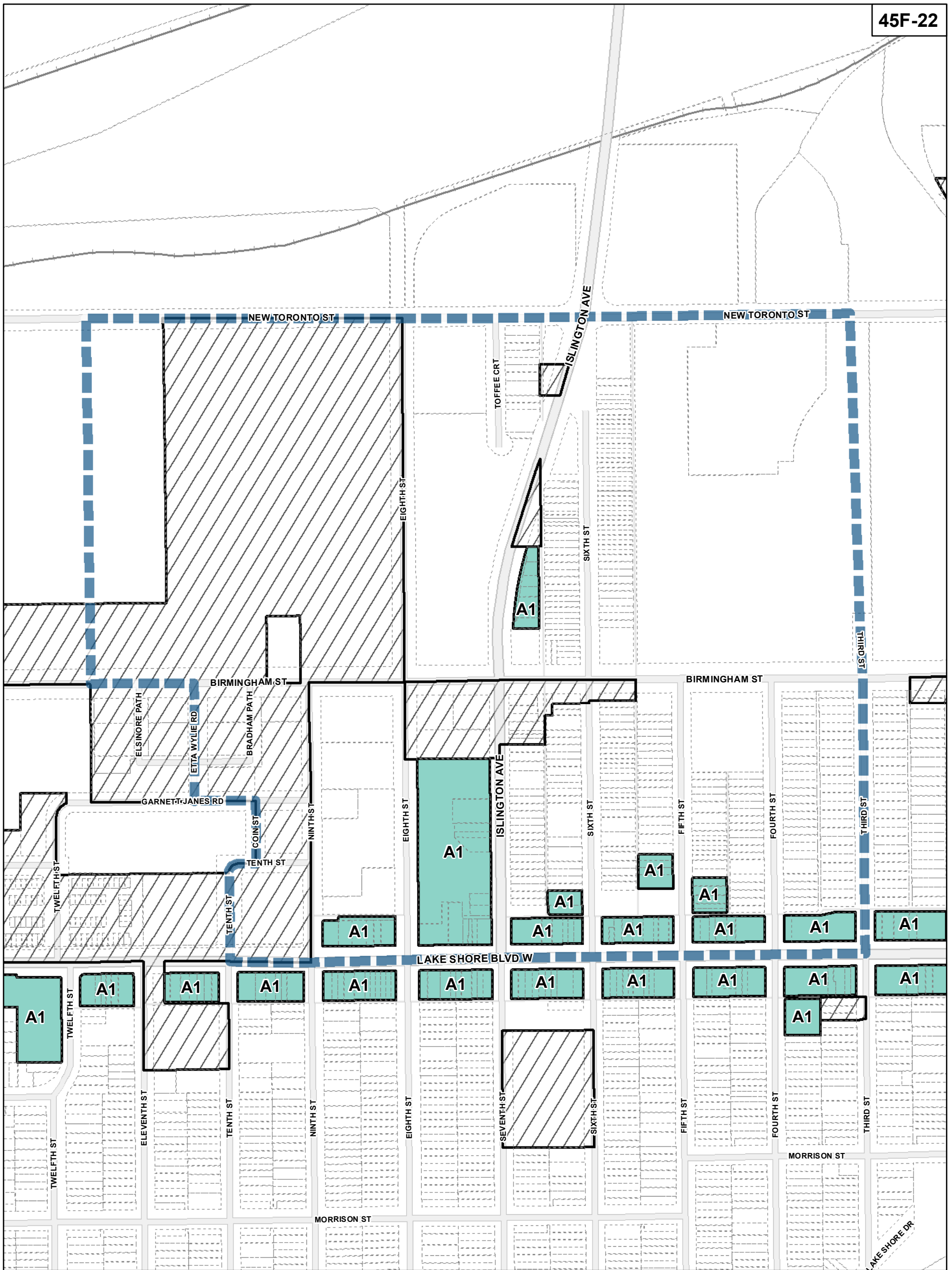


TORONTO City Planning

Rooming House Overlay Map

August 2010

Maps must be read together with Zoning Bylaw text

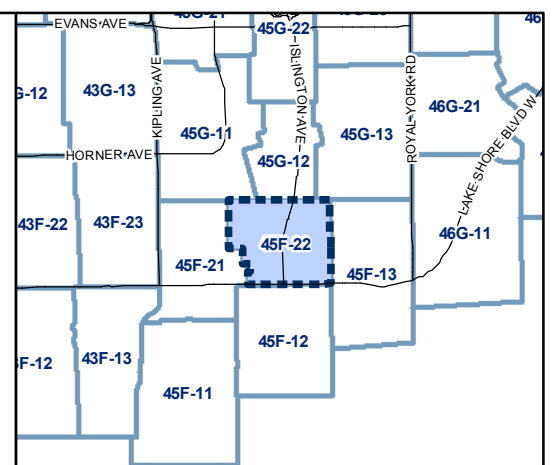
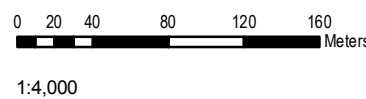


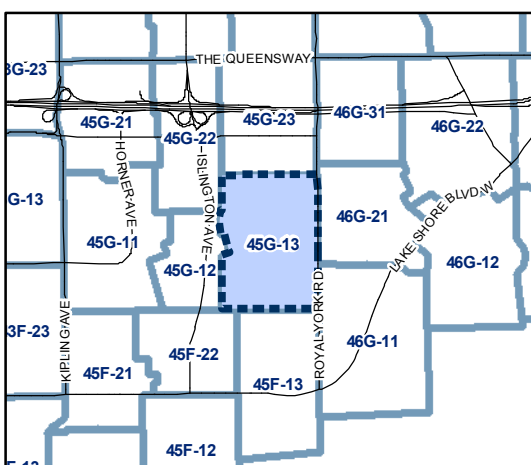
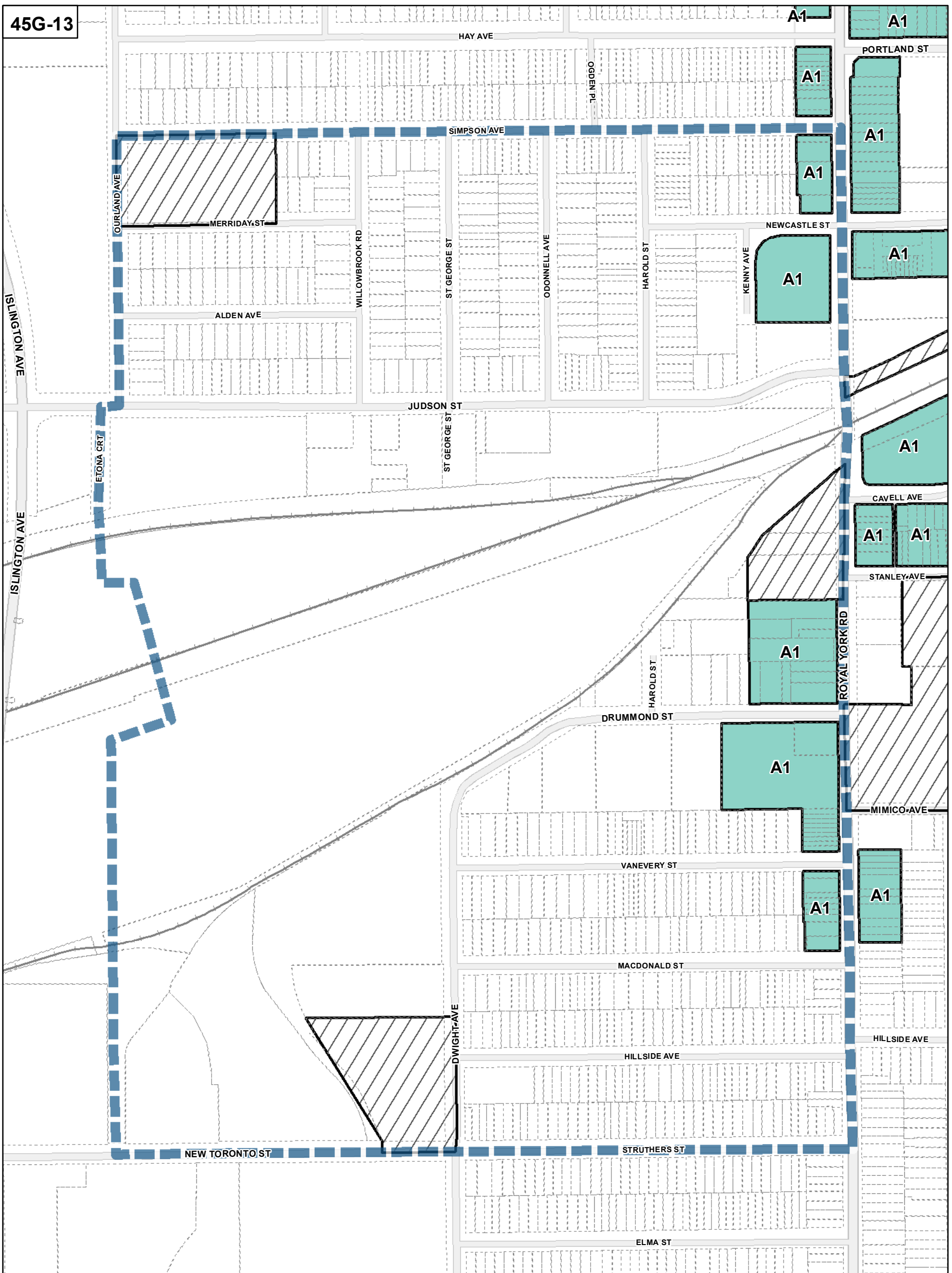
Rooming House Overlay Map

August 2010
 Maps must be read together with Zoning Bylaw text

Rooming House Areas

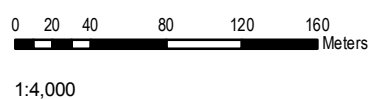
- | | | | |
|----|----|----|------------------------|
| A1 | B4 | B8 | Map Sheet Boundary |
| B1 | B5 | B9 | Properties |
| B2 | B6 | C1 | Not Part of this Bylaw |
| B3 | B7 | | |





Rooming House Areas

- | | | | |
|----|----|----|------------------------|
| A1 | B4 | B8 | Map Sheet Boundary |
| B1 | B5 | B9 | Properties |
| B2 | B6 | C1 | Not Part of this Bylaw |
| B3 | B7 | | |

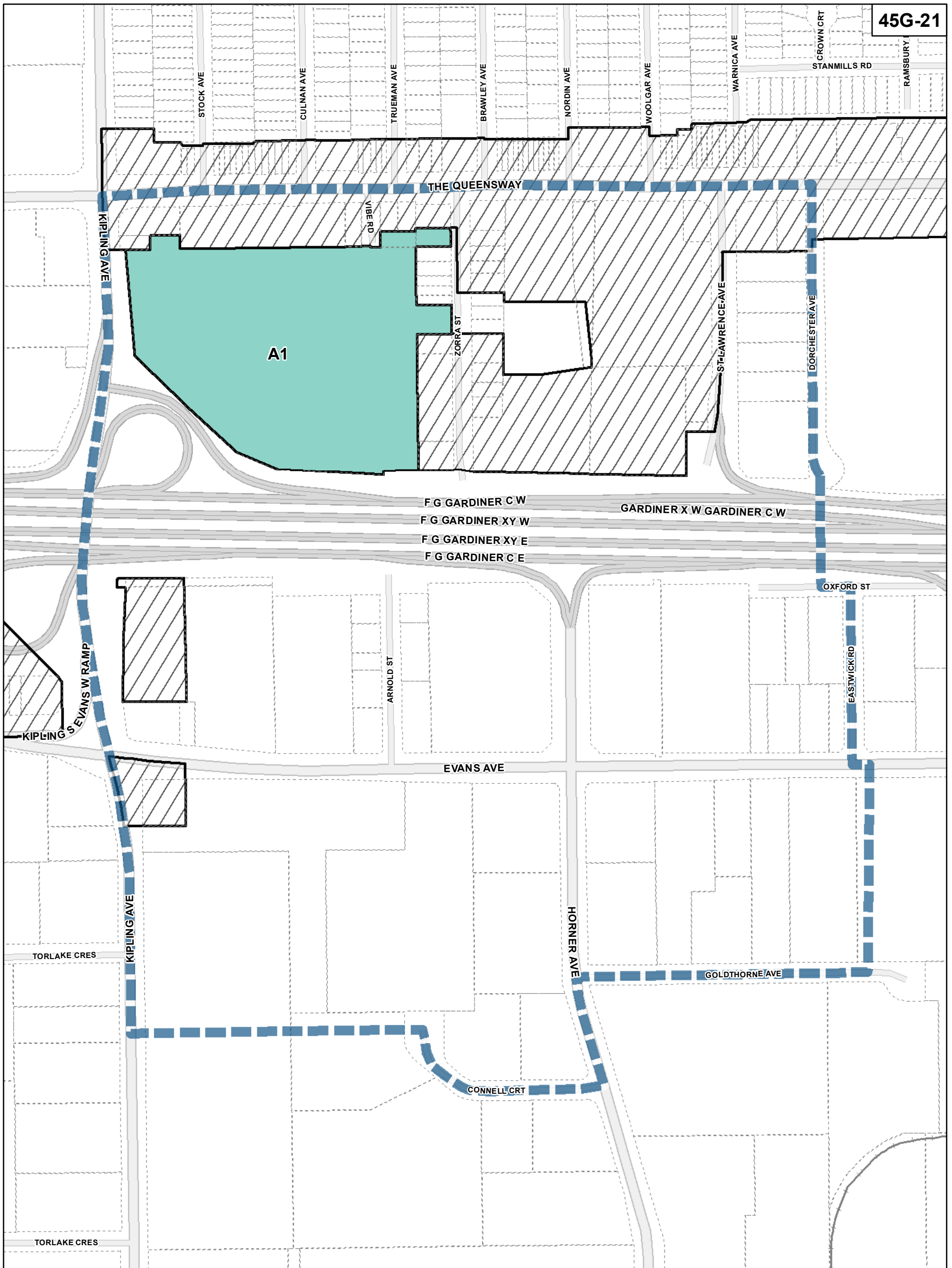


TORONTO City Planning

Rooming House Overlay Map

August 2010

Maps must be read together with Zoning Bylaw text

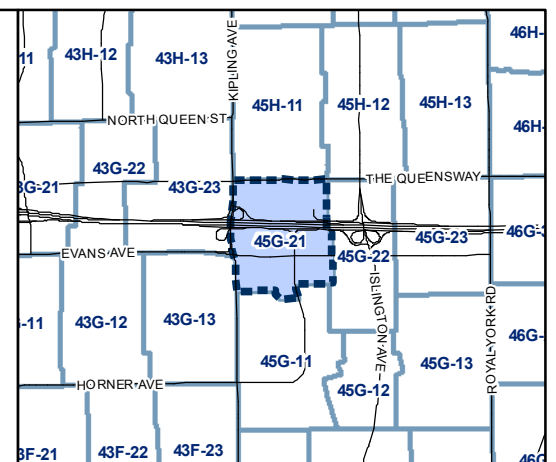
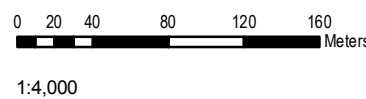


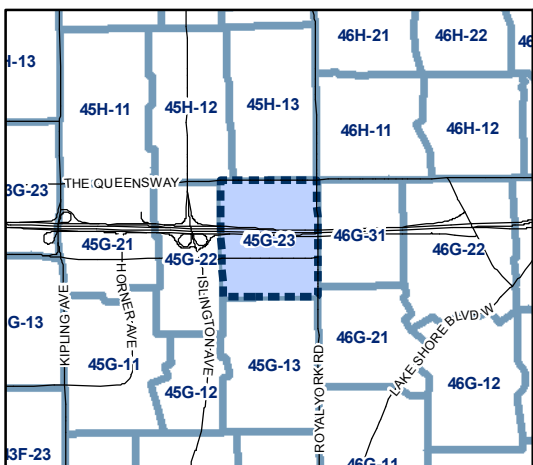
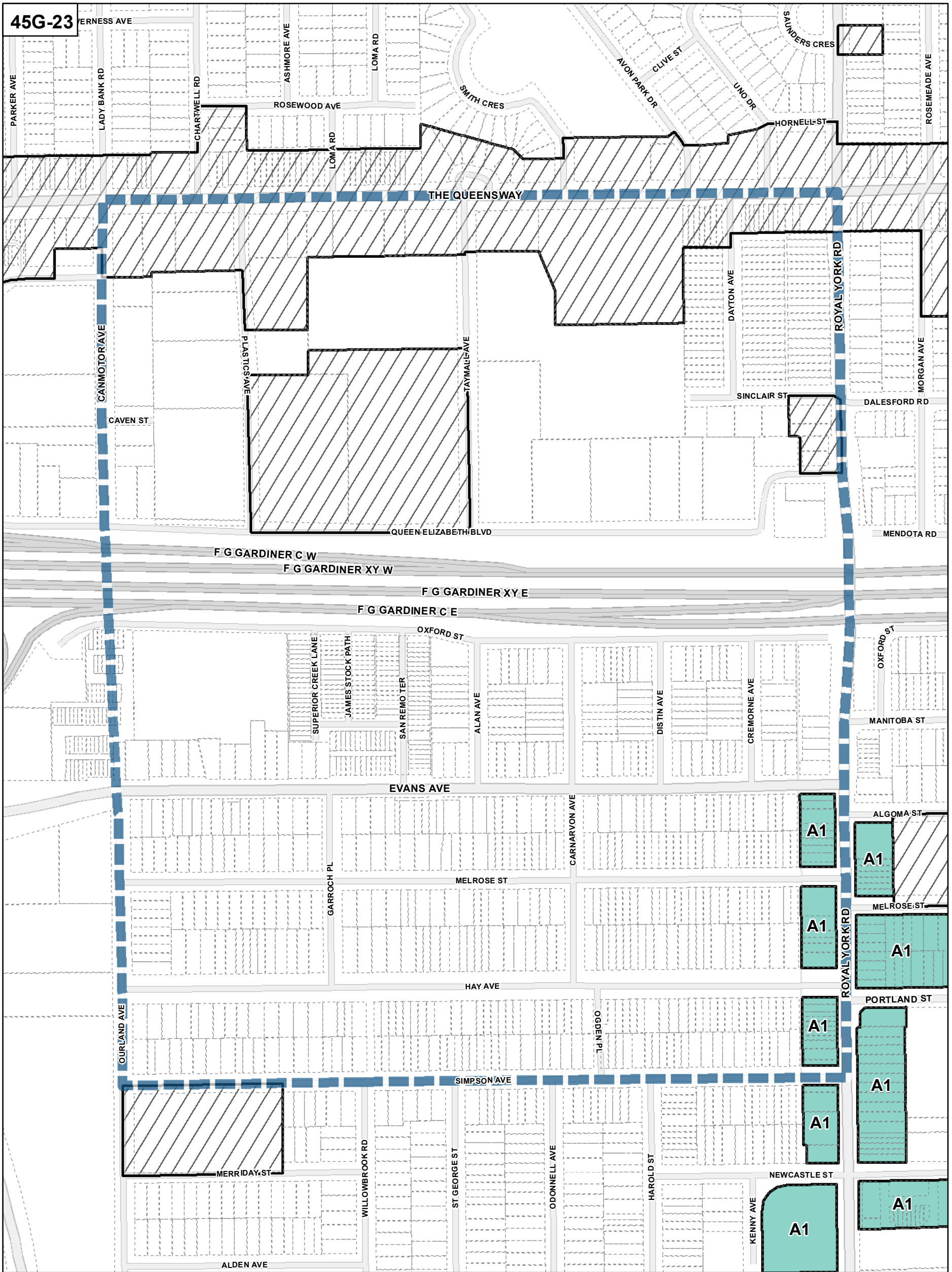
Rooming House Overlay Map

August 2010
 Maps must be read together with Zoning Bylaw text

Rooming House Areas

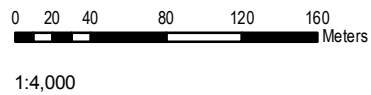
- | | | | |
|----|----|----|------------------------|
| A1 | B4 | B8 | Map Sheet Boundary |
| B1 | B5 | B9 | Properties |
| B2 | B6 | C1 | Not Part of this Bylaw |
| B3 | B7 | | |





Rooming House Areas

- | | | | |
|----|----|----|------------------------|
| A1 | B4 | B8 | Map Sheet Boundary |
| B1 | B5 | B9 | Properties |
| B2 | B6 | C1 | Not Part of this Bylaw |
| B3 | B7 | | |



TORONTO City Planning

Rooming House Overlay Map

August 2010

Maps must be read together with Zoning Bylaw text