

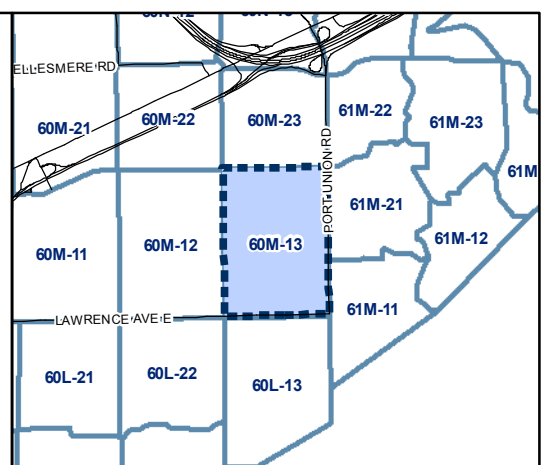
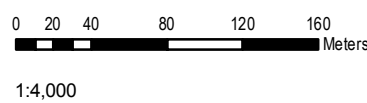
**TORONTO City Planning**

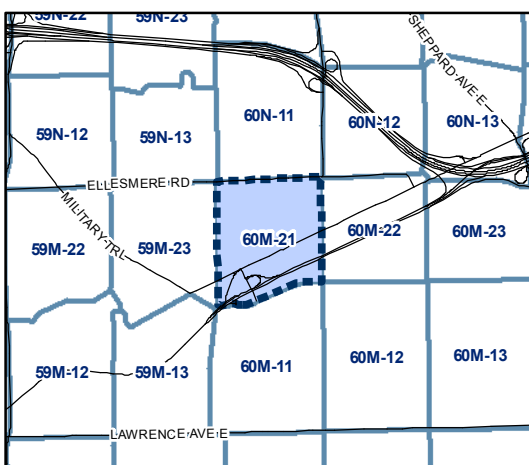
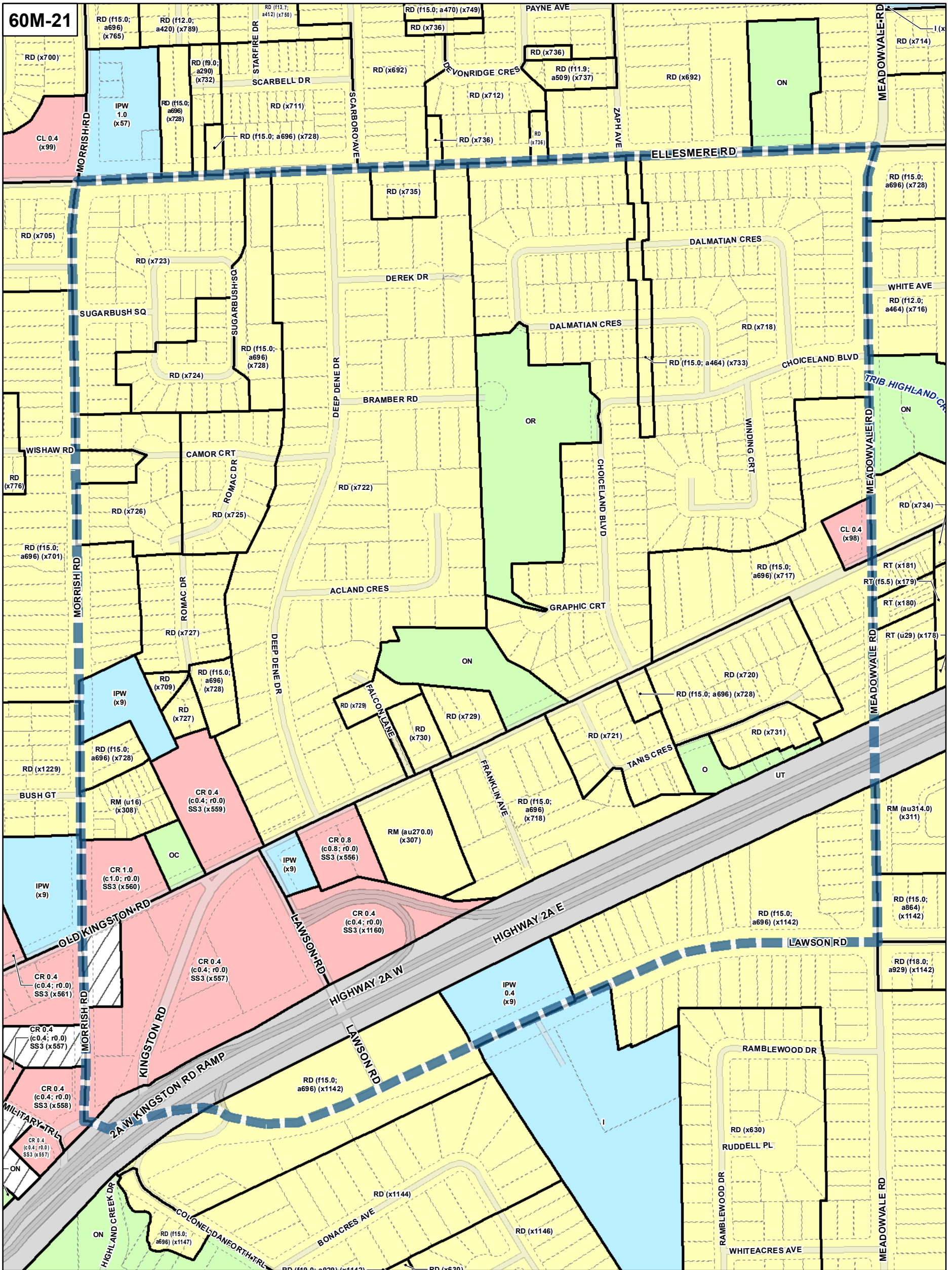
**Zoning - East District**

**August 2010**  
 Maps must be read together with Zoning Bylaw text

- Zone Categories**
- Residential
  - Parks and Open Space
  - Commercial Residential
  - Commercial Residential Employment
  - Institutional
  - Employment
  - Utility / Transportation
  - Not Part of This Bylaw

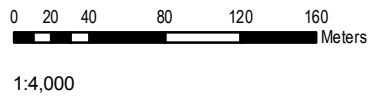
- Map Sheet Boundary
- Properties
- Railway
- Hydro Line





**Zone Categories**

- Residential
- Parks and Open Space
- Commercial Residential
- Commercial Residential Employment
- Institutional
- Employment
- Utility / Transportation
- Not Part of This Bylaw
- Map Sheet Boundary
- Properties
- Railway
- Hydro Line

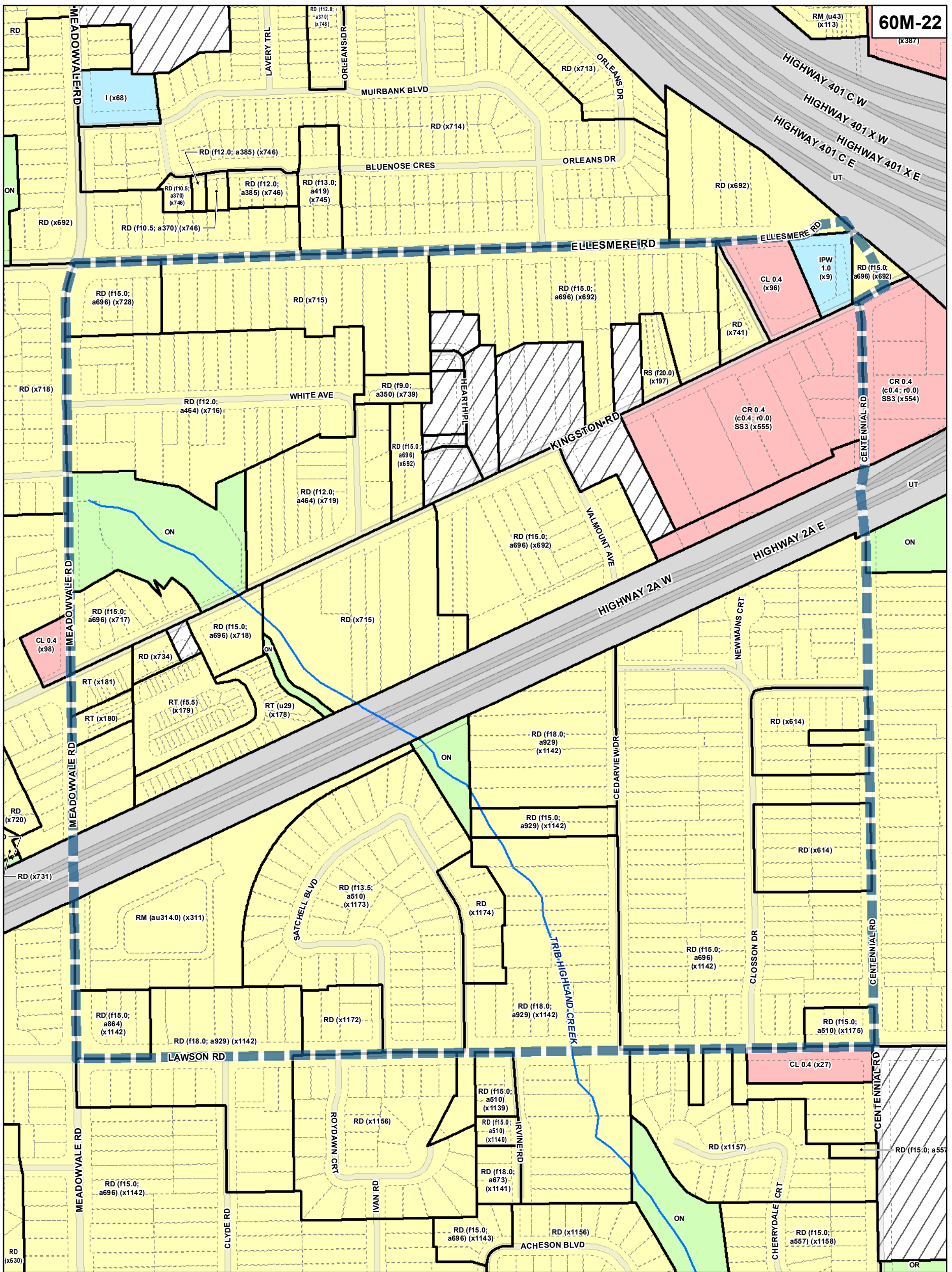


**TORONTO** City Planning

**Zoning - East District**

**August 2010**

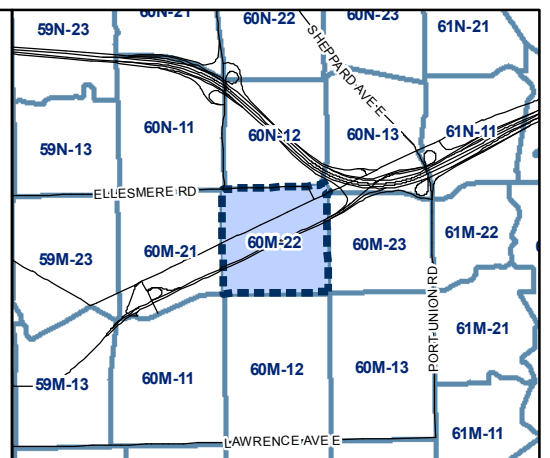
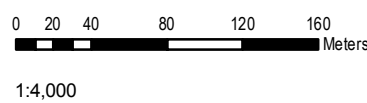
Maps must be read together with Zoning Bylaw text



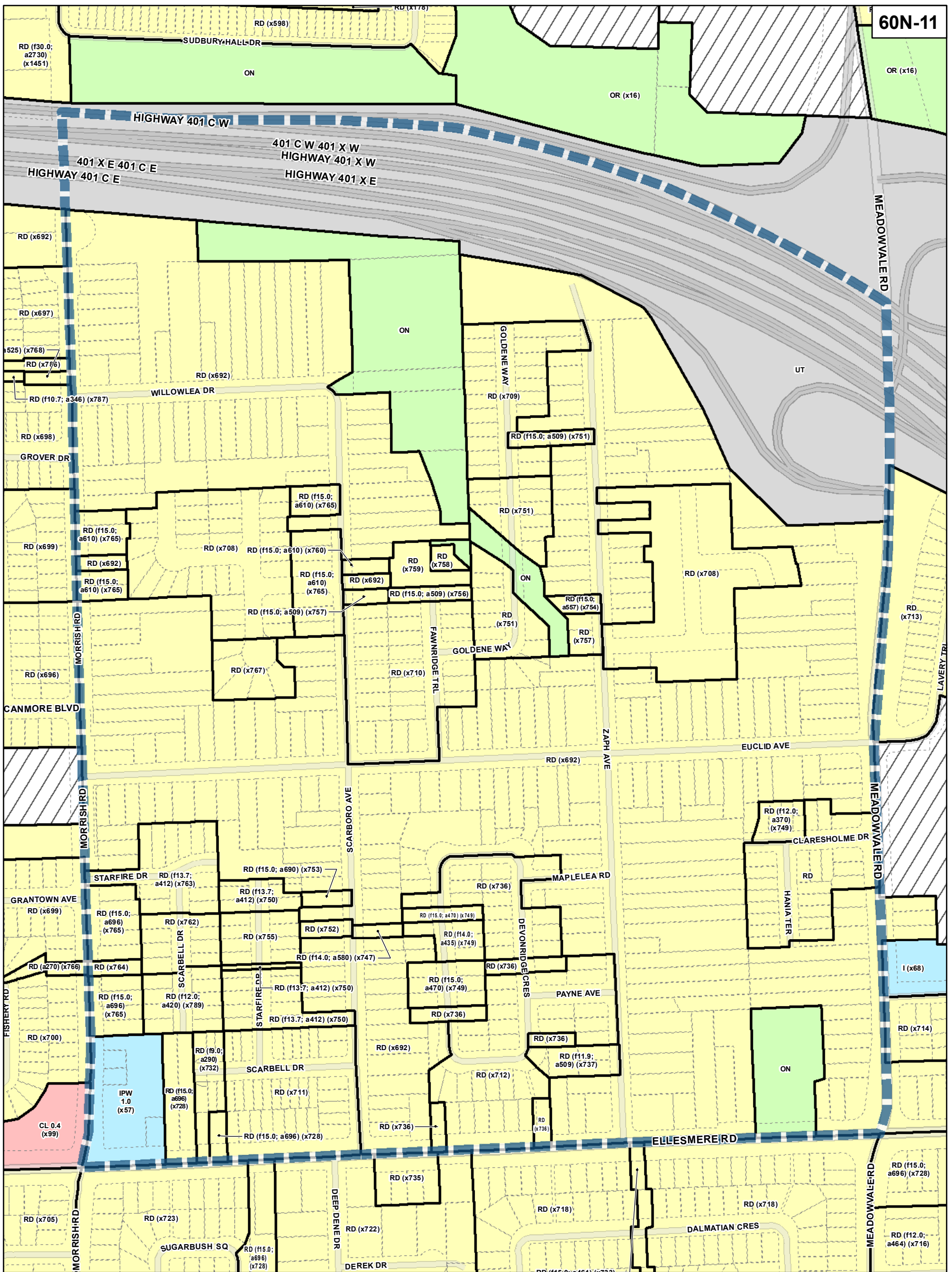
**Zone Categories**

- Residential
- Parks and Open Space
- Commercial Residential
- Commercial Residential Employment
- Institutional
- Employment
- Utility / Transportation
- Not Part of This Bylaw

- Map Sheet Boundary
- Properties
- Railway
- Hydro Line







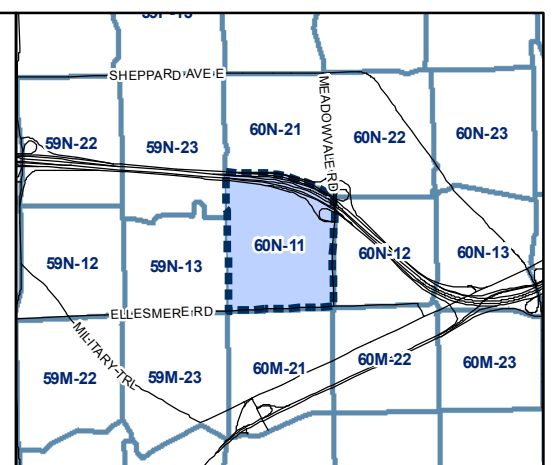
**TORONTO City Planning**

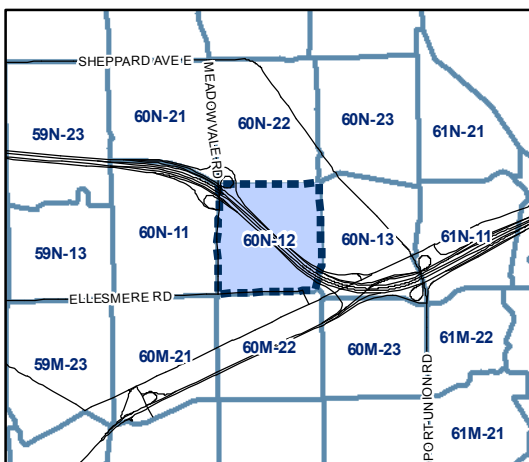
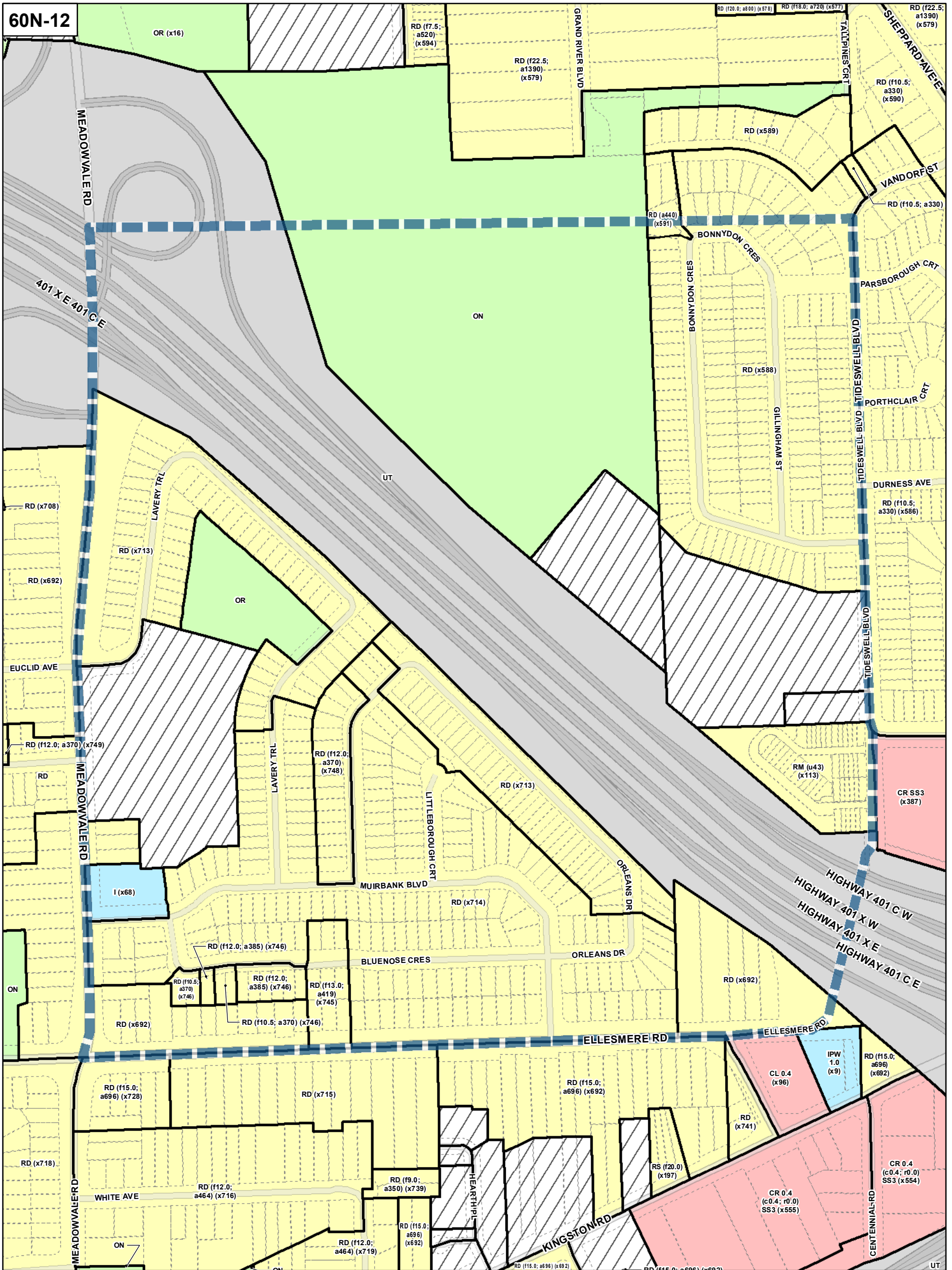
**Zoning - East District**

**August 2010**  
 Maps must be read together with Zoning Bylaw text

- Zone Categories**
- Residential
  - Parks and Open Space
  - Commercial Residential
  - Commercial Residential Employment
  - Institutional
  - Employment
  - Utility / Transportation
  - Not Part of This Bylaw

- Map Sheet Boundary
  - Properties
  - Railway
  - Hydro Line
- 0 20 40 80 120 160 Meters
- 1:4,000





**Zone Categories**

- Residential
- Parks and Open Space
- Commercial Residential
- Commercial Residential Employment
- Institutional
- Employment
- Utility / Transportation
- Not Part of This Bylaw

Map Sheet Boundary

Properties

Railway

Hydro Line



0 20 40 80 120 160 Meters

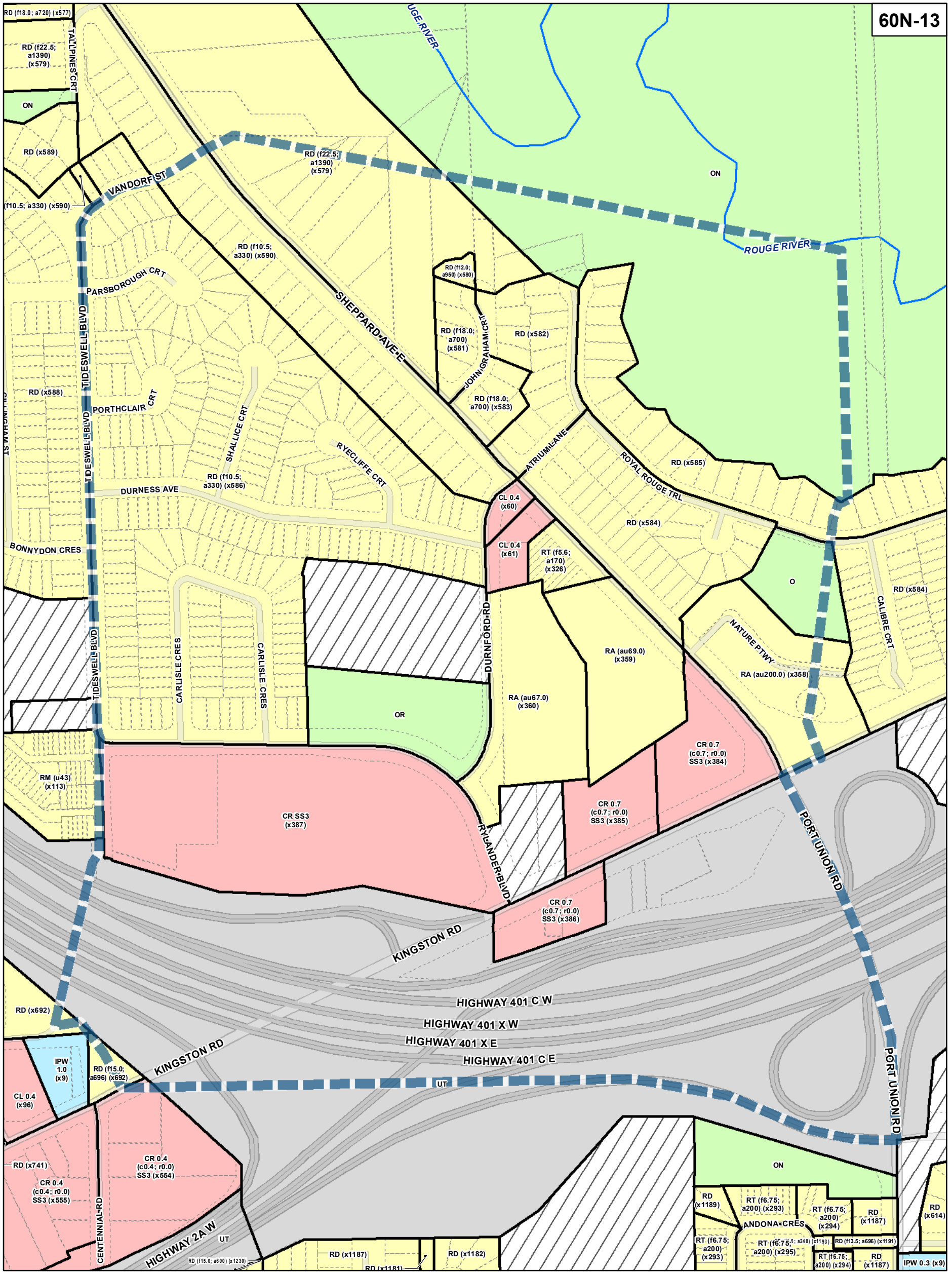
1:4,000

**TORONTO** City Planning

**Zoning - East District**

**August 2010**

Maps must be read together with Zoning Bylaw text



**TORONTO City Planning**

**Zoning - East District**

**August 2010**  
 Maps must be read together with Zoning Bylaw text

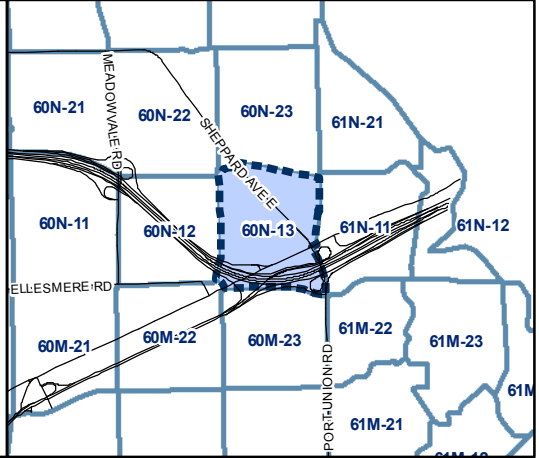
**Zone Categories**

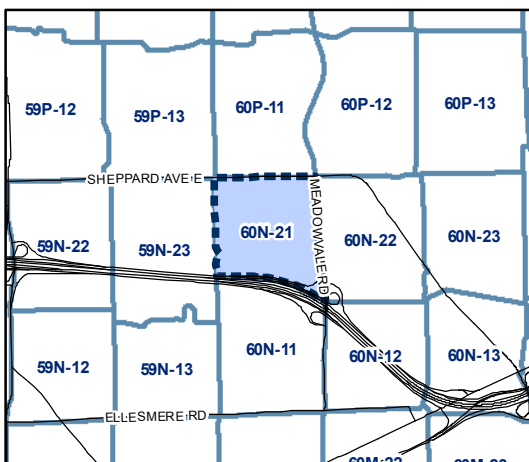
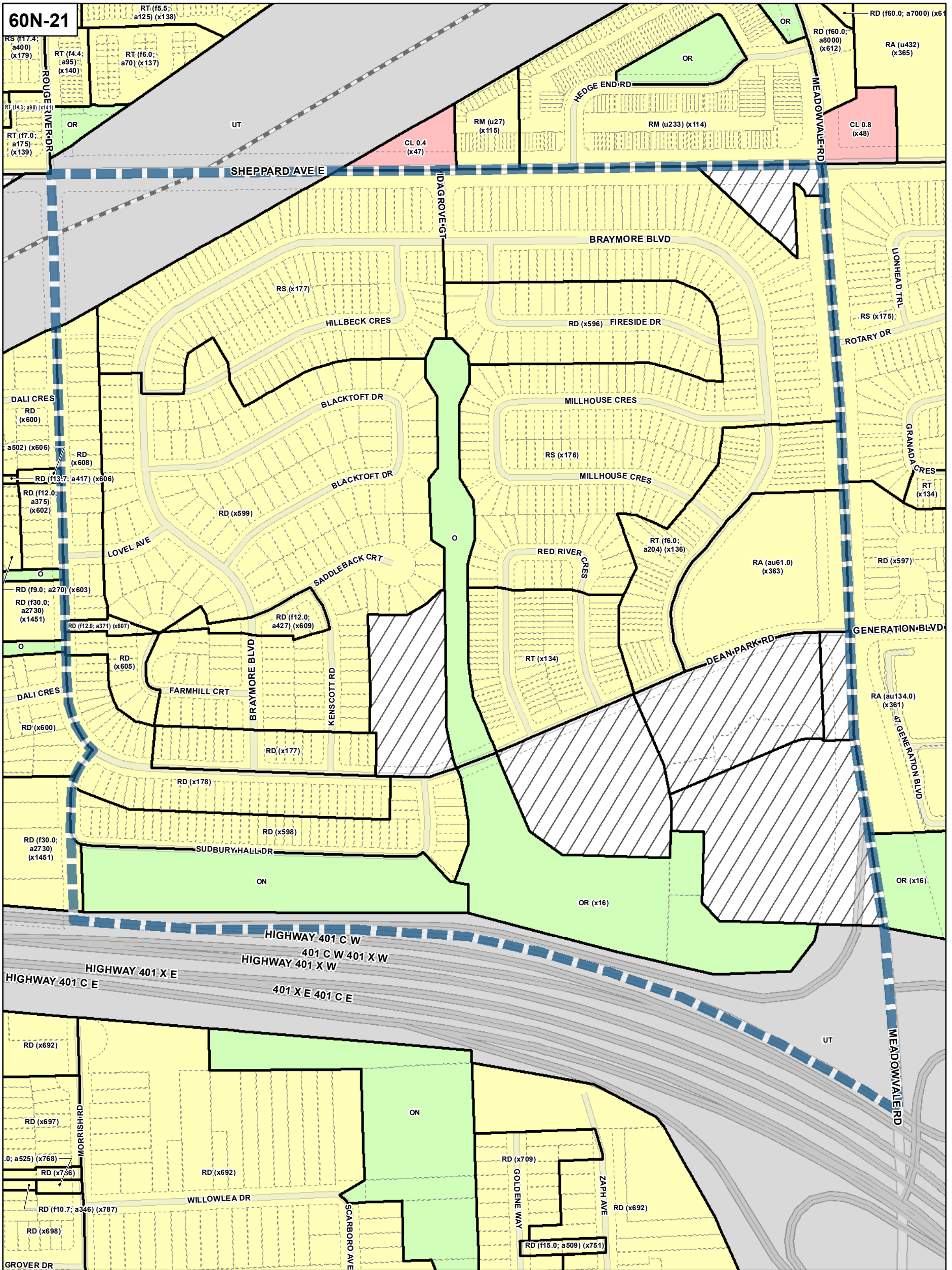
- Residential
- Parks and Open Space
- Commercial Residential
- Commercial Residential Employment
- Institutional
- Employment
- Utility / Transportation
- Not Part of This Bylaw

**Map Symbols**

- Map Sheet Boundary
- Properties
- Railway
- Hydro Line

0 20 40 80 120 160 Meters  
 1:4,000

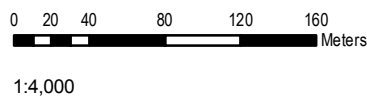




**Zone Categories**

- Residential
- Parks and Open Space
- Commercial Residential
- Commercial Residential Employment
- Institutional
- Employment
- Utility / Transportation
- Not Part of This Bylaw

- Map Sheet Boundary
- Properties
- Railway
- Hydro Line



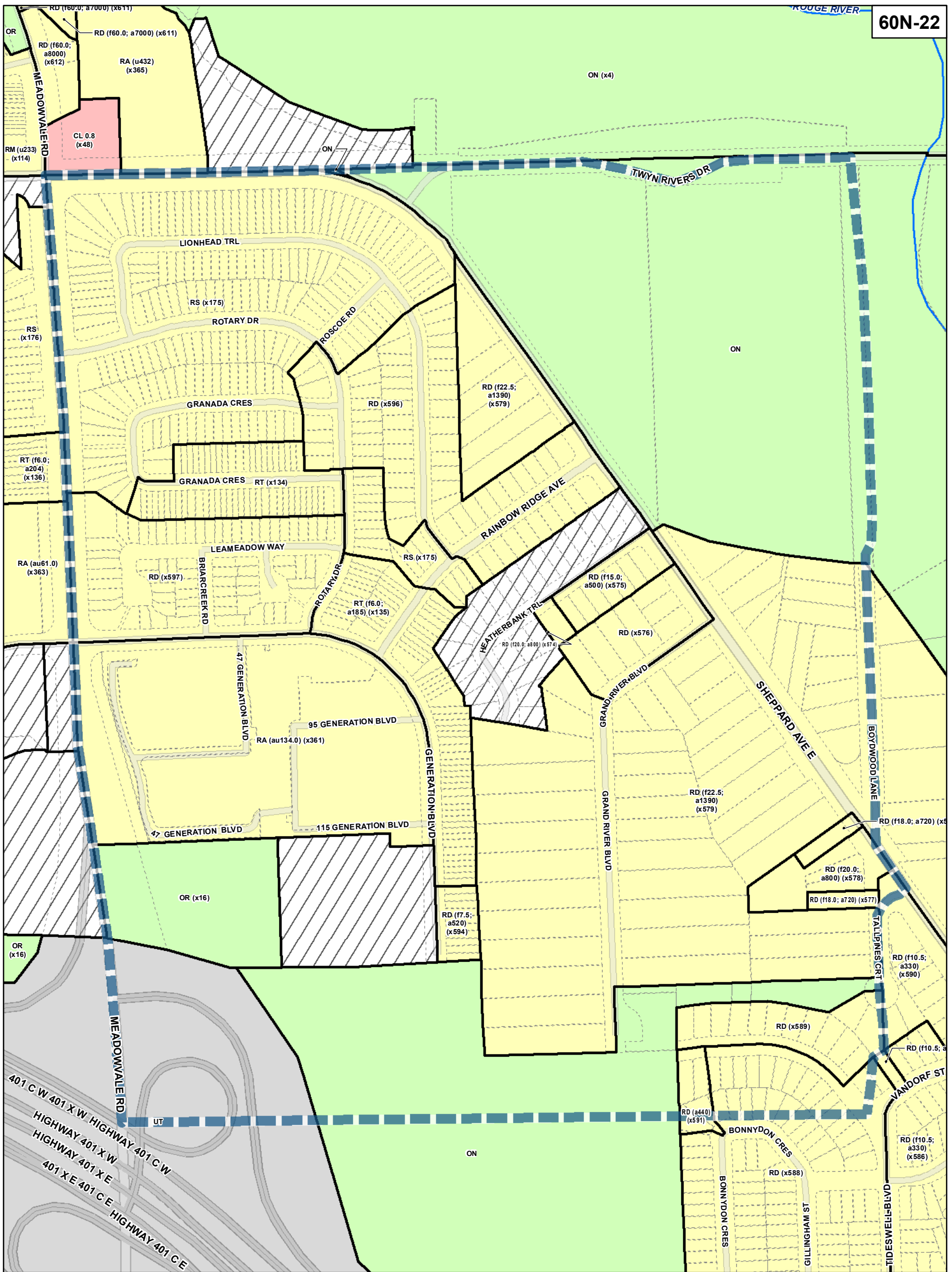
**TORONTO** City Planning

**Zoning - East District**

**August 2010**

Maps must be read together with Zoning Bylaw text





**TORONTO City Planning**

**Zoning - East District**

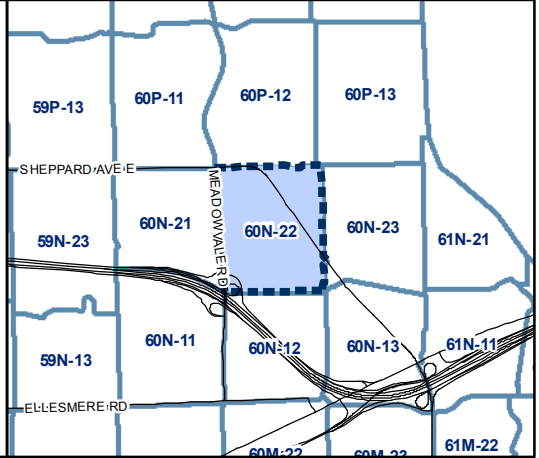
**August 2010**  
 Maps must be read together with Zoning Bylaw text

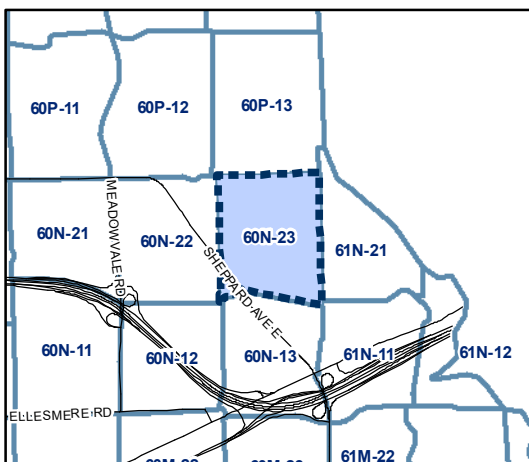
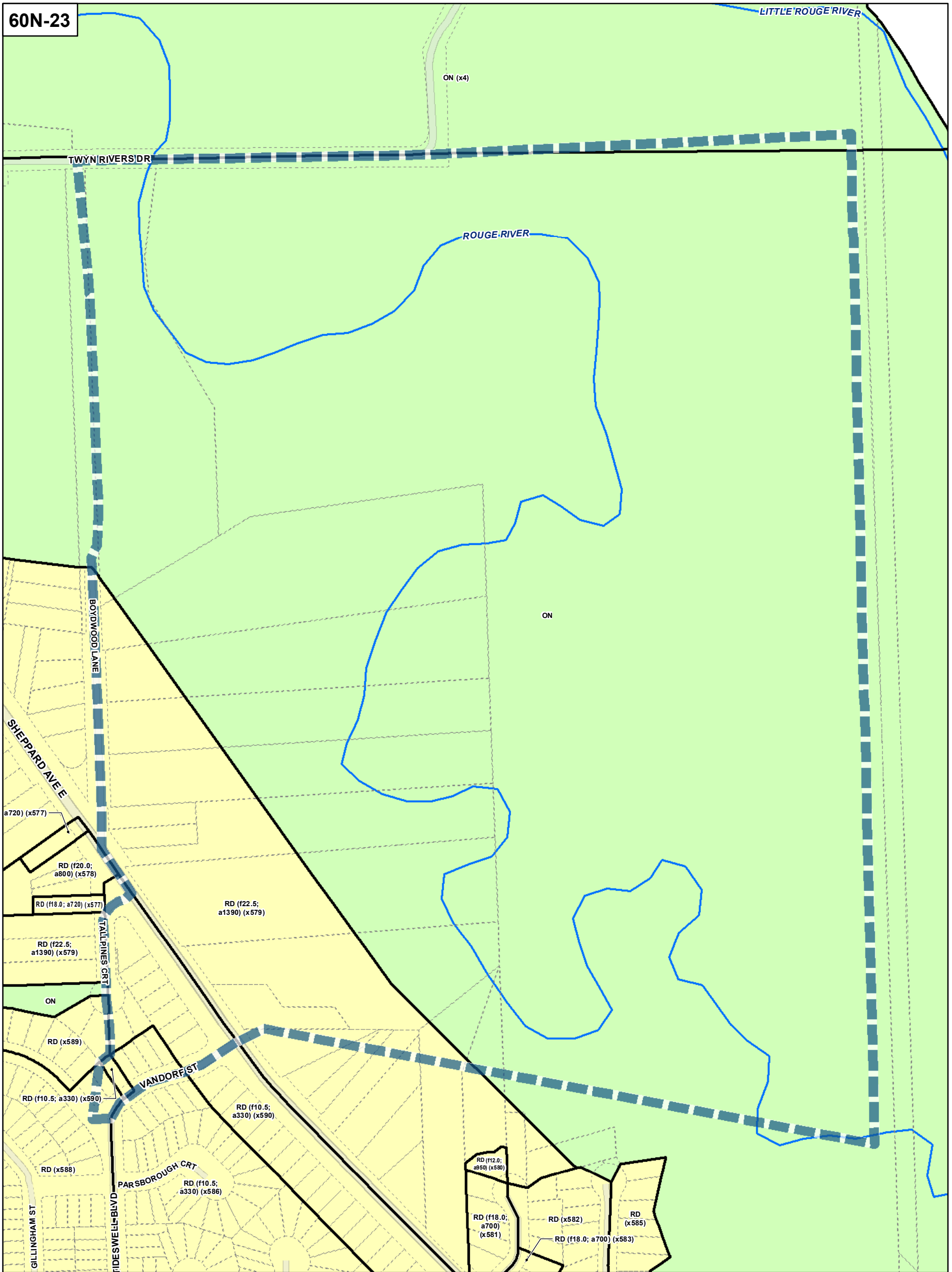
- Zone Categories**
- Residential
  - Parks and Open Space
  - Commercial Residential
  - Commercial Residential Employment
  - Institutional
  - Employment
  - Utility / Transportation
  - Not Part of This Bylaw

Map Sheet Boundary  
 Properties  
 Railway  
 Hydro Line

0 20 40 80 120 160 Meters

1:4,000





**Zone Categories**

- Residential
- Parks and Open Space
- Commercial Residential
- Commercial Residential Employment
- Institutional
- Employment
- Utility / Transportation
- Not Part of This Bylaw

Map Sheet Boundary

Properties

Railway

Hydro Line



0 20 40 80 120 160  
Meters

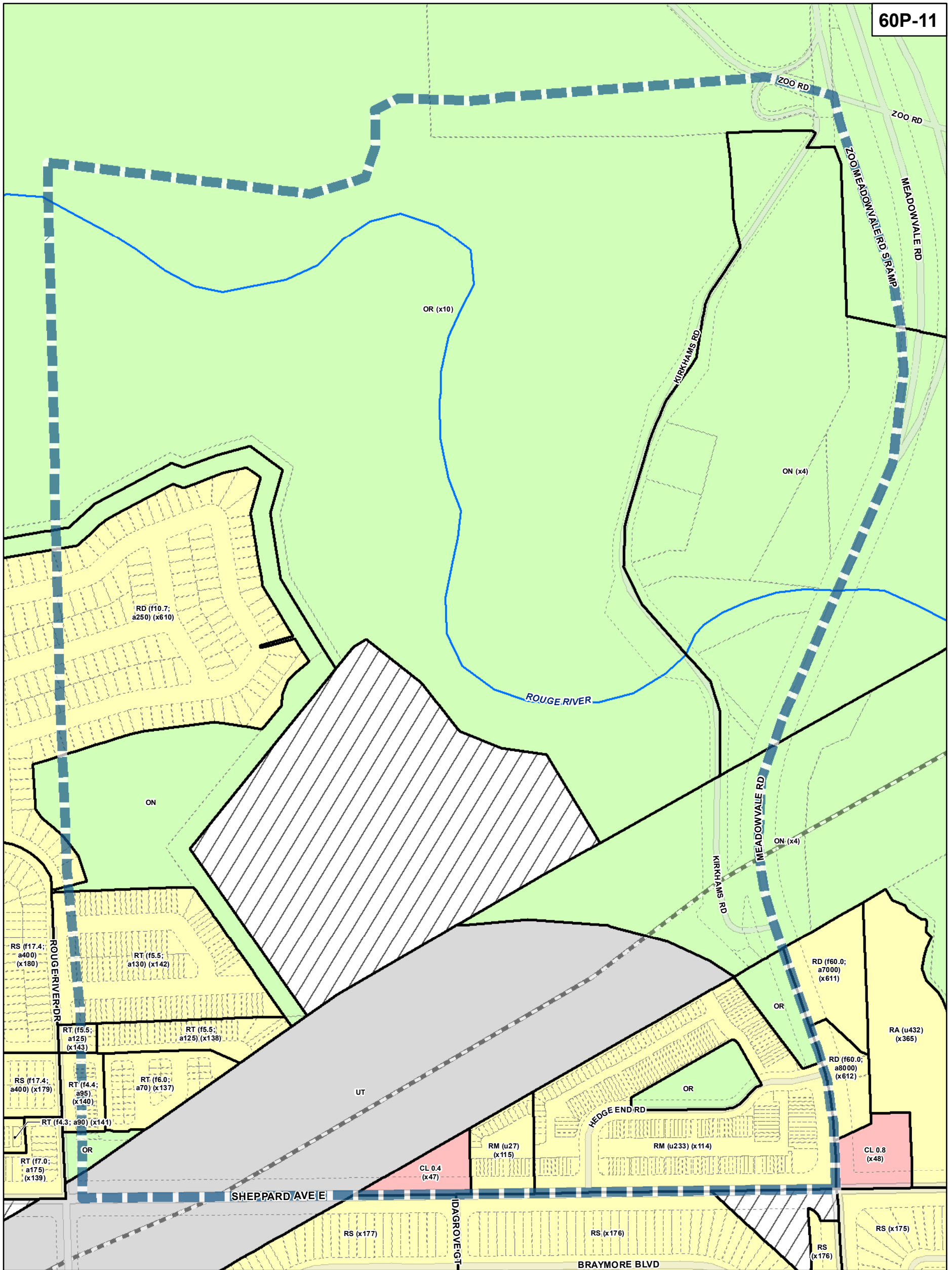
1:4,000

**TORONTO** City Planning

**Zoning - East District**

**August 2010**

Maps must be read together with Zoning Bylaw text



**Zoning - East District**

**August 2010**

Maps must be read together with Zoning Bylaw text

**Zone Categories**

- Residential
- Parks and Open Space
- Commercial Residential
- Commercial Residential Employment
- Institutional
- Employment
- Utility / Transportation
- Not Part of This Bylaw

Map Sheet Boundary

Properties

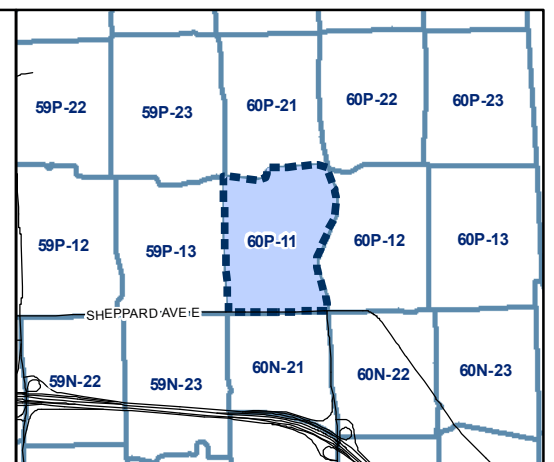
Railway

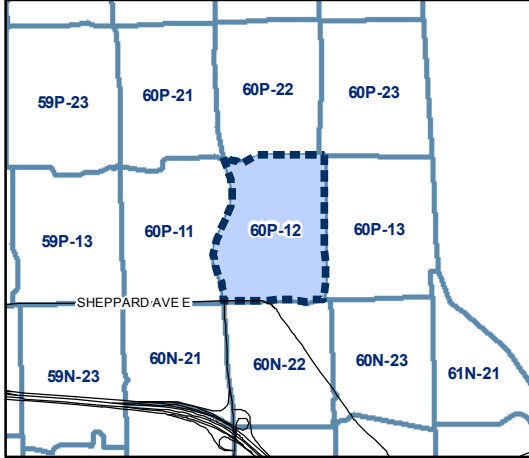
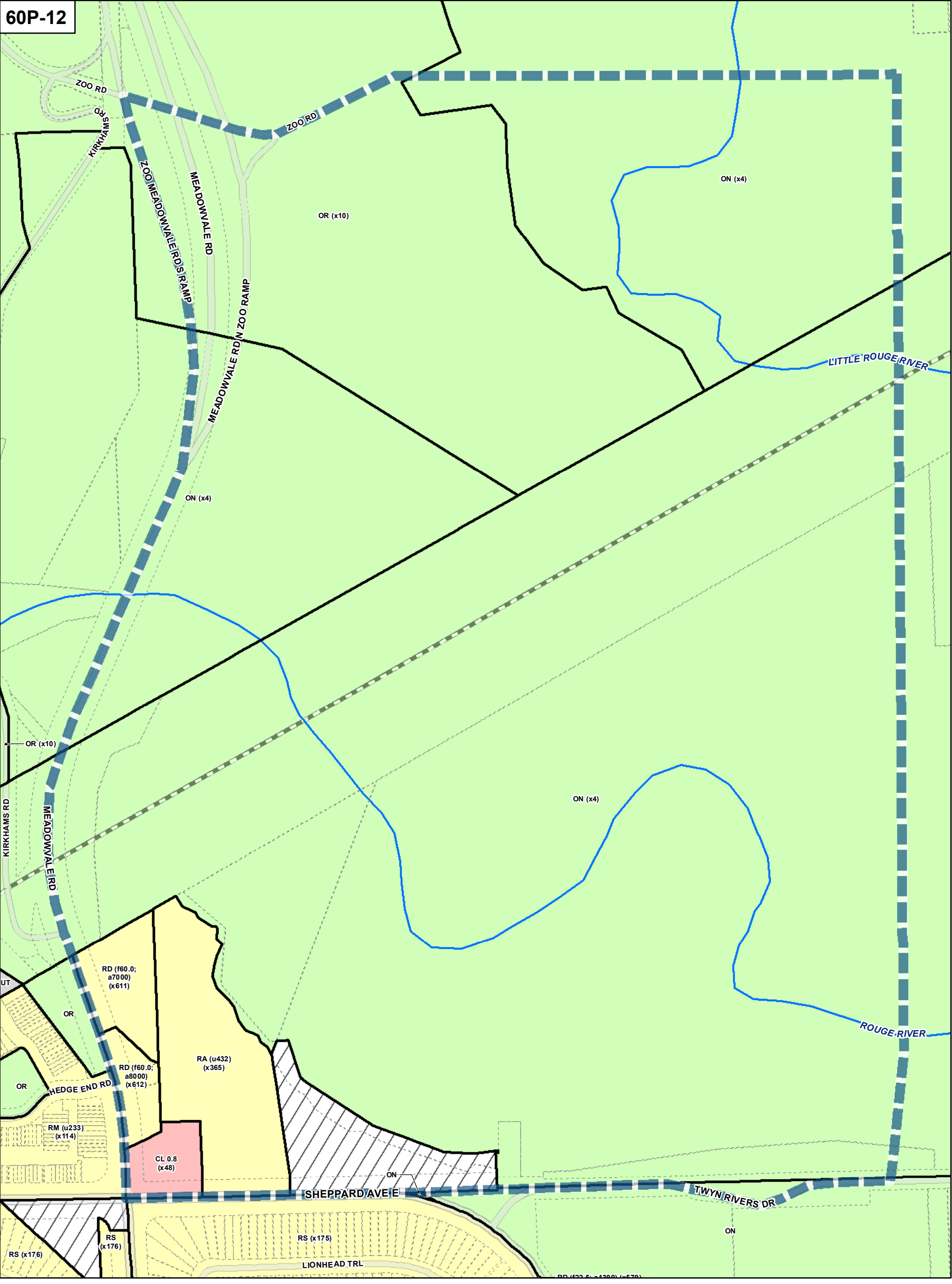
Hydro Line



0 20 40 80 120 160 Meters

1:4,000





**Zone Categories**

- Residential
- Parks and Open Space
- Commercial Residential
- Commercial Residential Employment
- Institutional
- Employment
- Utility / Transportation
- Not Part of This Bylaw

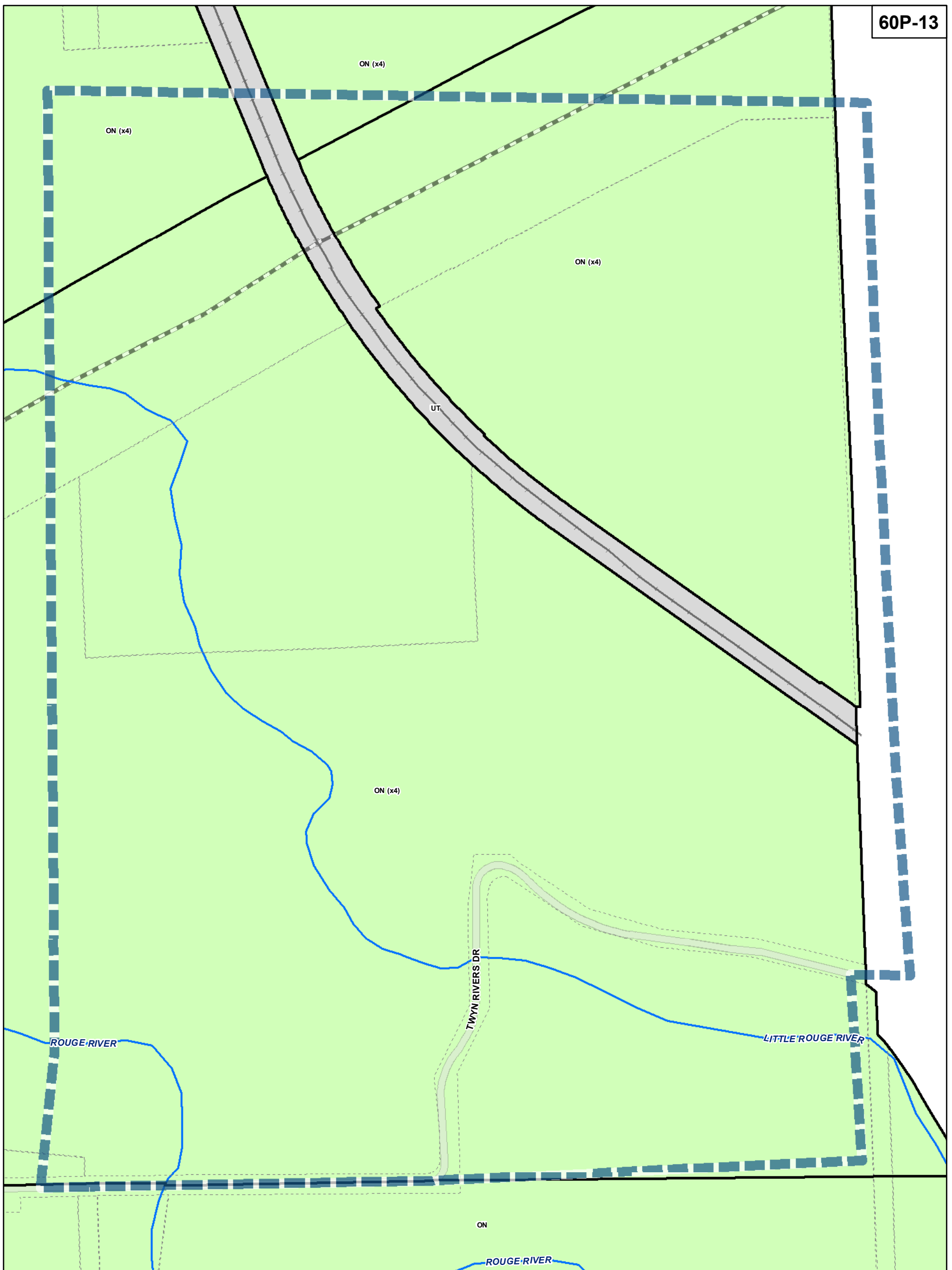
- Map Sheet Boundary
- Properties
- Railway
- Hydro Line

0 20 40 80 120 160 Meters  
1:4,000

**TORONTO** City Planning

**Zoning - East District**

**August 2010**  
Maps must be read together with Zoning Bylaw text



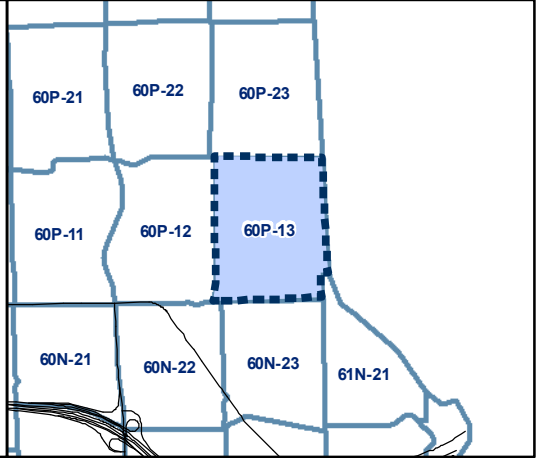
**Zoning - East District**

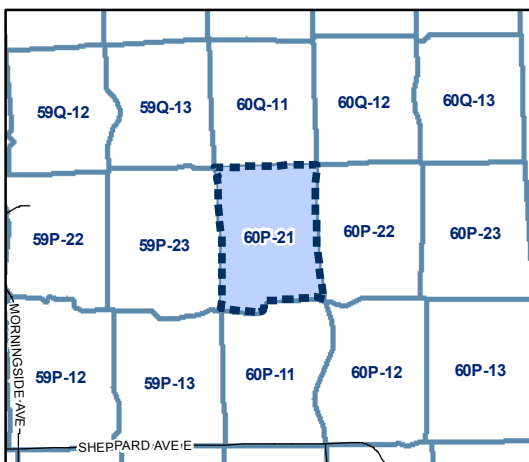
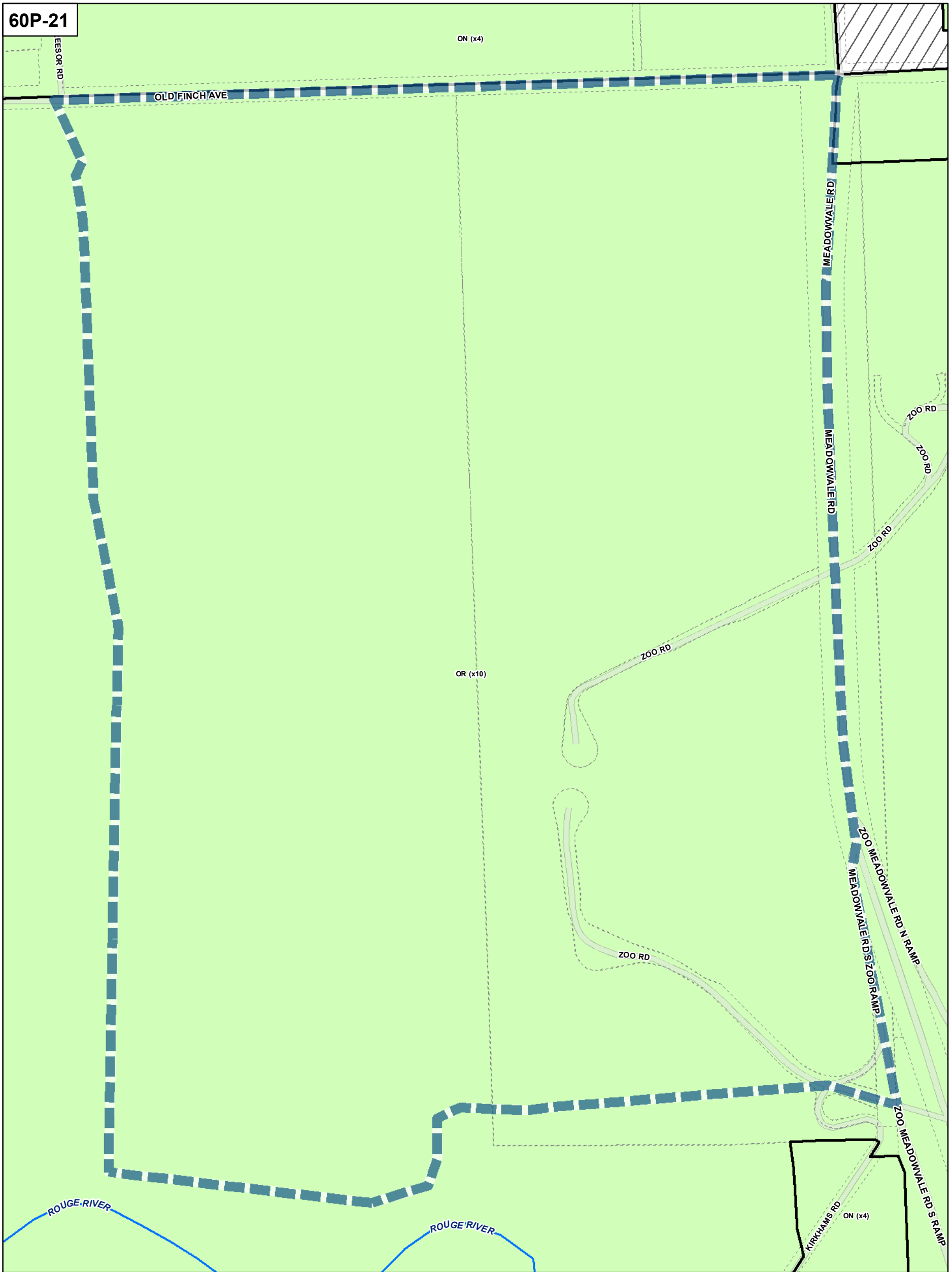
**August 2010**  
 Maps must be read together with Zoning Bylaw text

- Zone Categories**
- Residential
  - Parks and Open Space
  - Commercial Residential
  - Commercial Residential Employment
  - Institutional
  - Employment
  - Utility / Transportation
  - Not Part of This Bylaw

- Map Sheet Boundary
- Properties
- Railway
- Hydro Line

0 20 40 80 120 160 Meters  
 1:4,000





**Zone Categories**

- Residential
- Parks and Open Space
- Commercial Residential
- Commercial Residential Employment
- Institutional
- Employment
- Utility / Transportation
- Not Part of This Bylaw

Map Sheet Boundary

Properties

Railway

Hydro Line



0 20 40 80 120 160 Meters

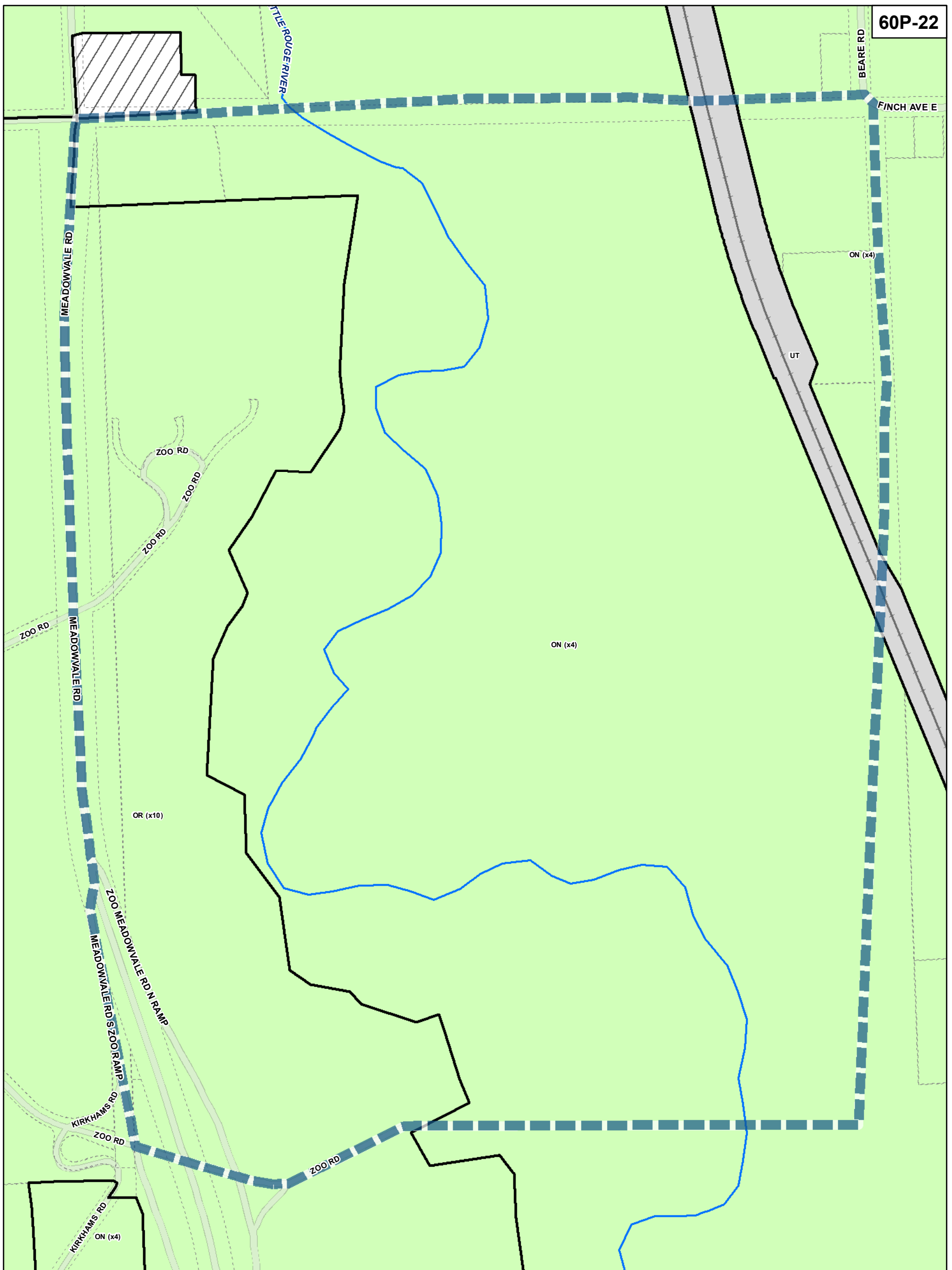
1:4,000

**TORONTO** City Planning

*Zoning - East District*

**August 2010**

Maps must be read together with Zoning Bylaw text



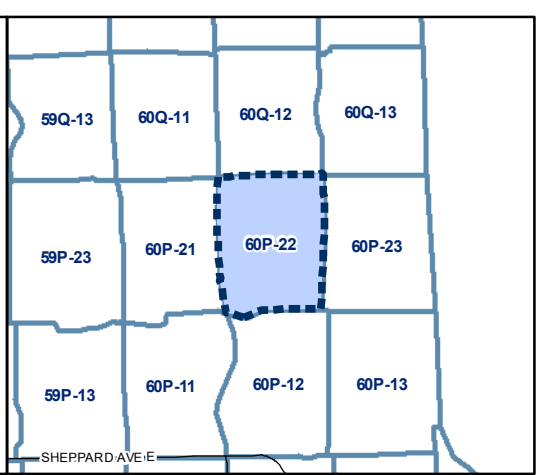
- Zone Categories**
- Residential
  - Parks and Open Space
  - Commercial Residential
  - Commercial Residential Employment
  - Institutional
  - Employment
  - Utility / Transportation
  - Not Part of This Bylaw

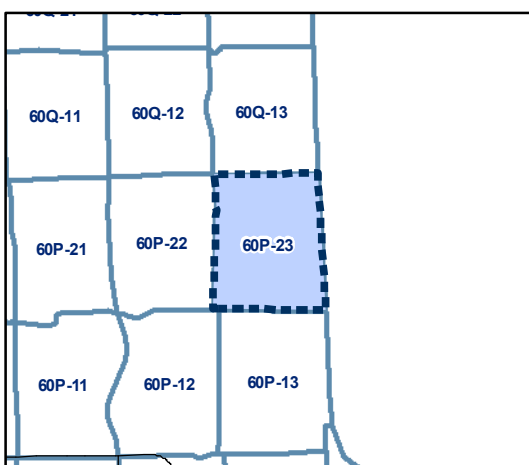
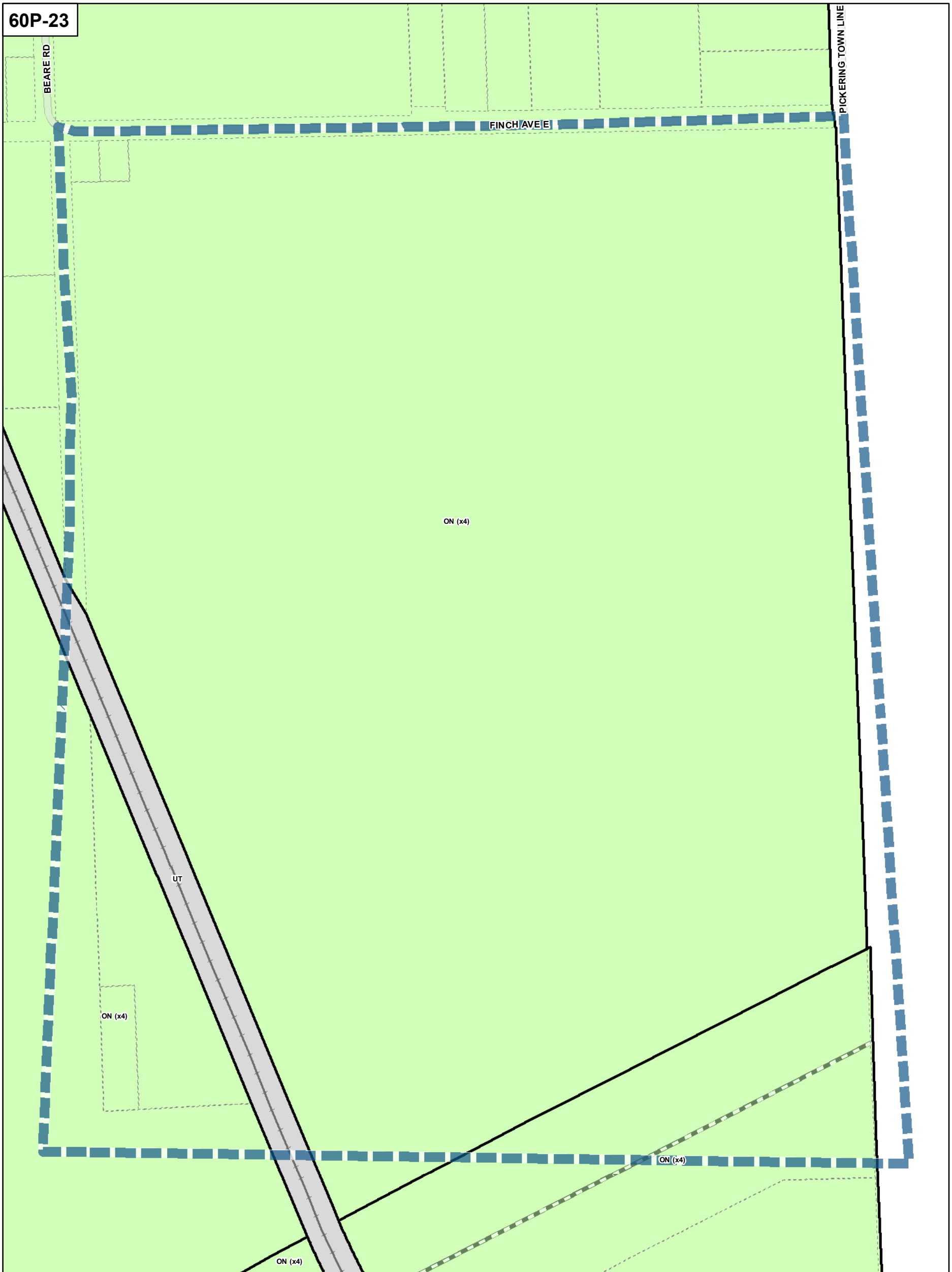
- Map Sheet Boundary
- Properties
- Railway
- Hydro Line

N

0 20 40 80 120 160 Meters

1:4,000

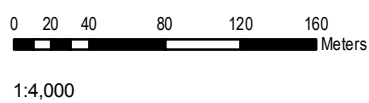




**Zone Categories**

- Residential
- Parks and Open Space
- Commercial Residential
- Commercial Residential Employment
- Institutional
- Employment
- Utility / Transportation
- Not Part of This Bylaw

- Map Sheet Boundary
- Properties
- Railway
- Hydro Line



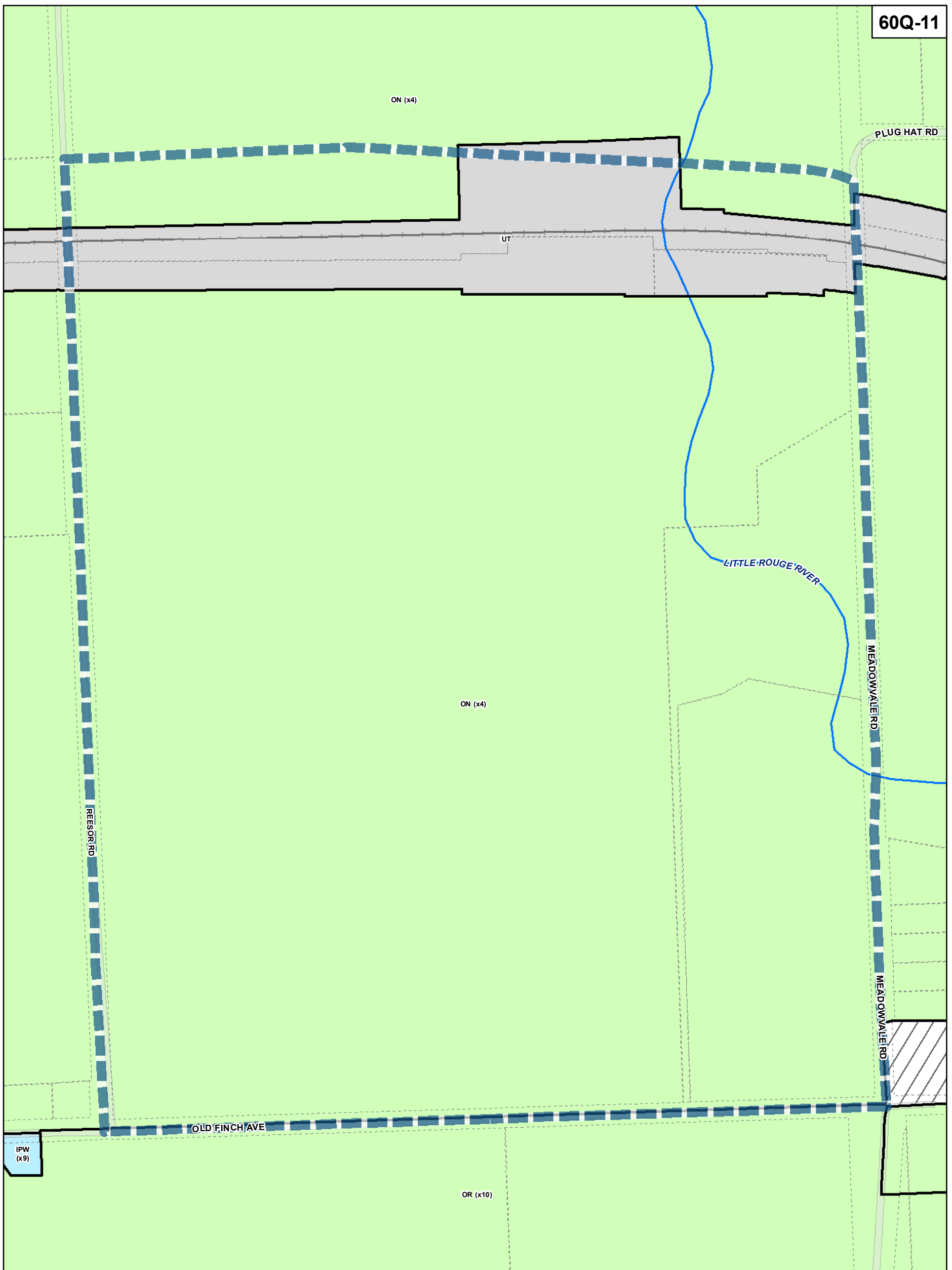
**TORONTO** City Planning

**Zoning - East District**

**August 2010**

Maps must be read together with Zoning Bylaw text





**TORONTO** City Planning

**Zoning - East District**

**August 2010**  
 Maps must be read together with Zoning Bylaw text

**Zone Categories**

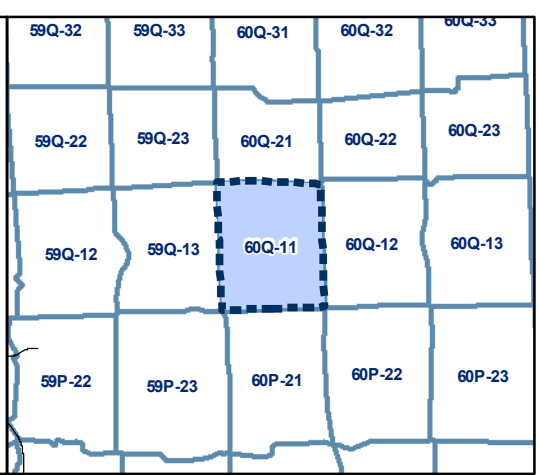
- Residential
- Parks and Open Space
- Commercial Residential
- Commercial Residential Employment
- Institutional
- Employment
- Utility / Transportation
- Not Part of This Bylaw

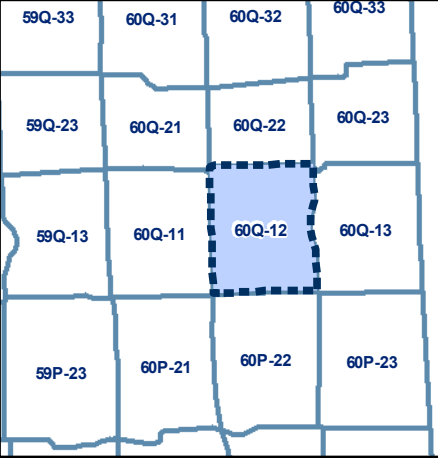
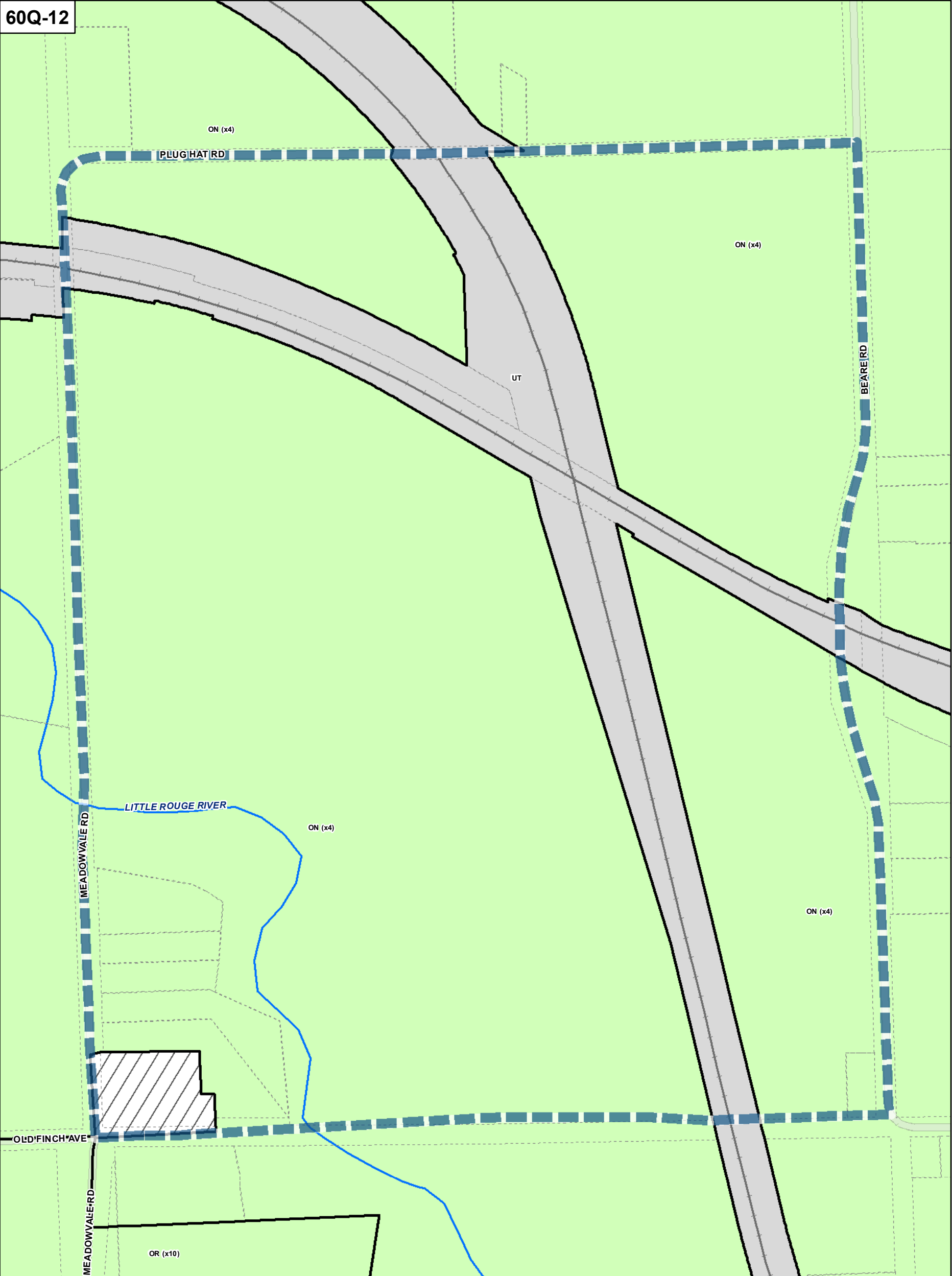
Map Sheet Boundary  
 Properties  
 Railway  
 Hydro Line

N

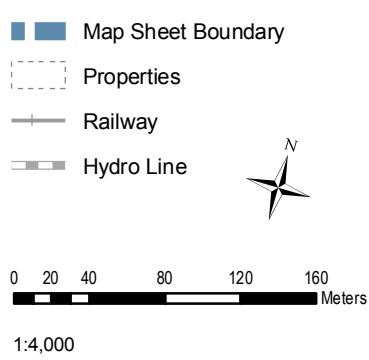
0 20 40 80 120 160 Meters

1:4,000





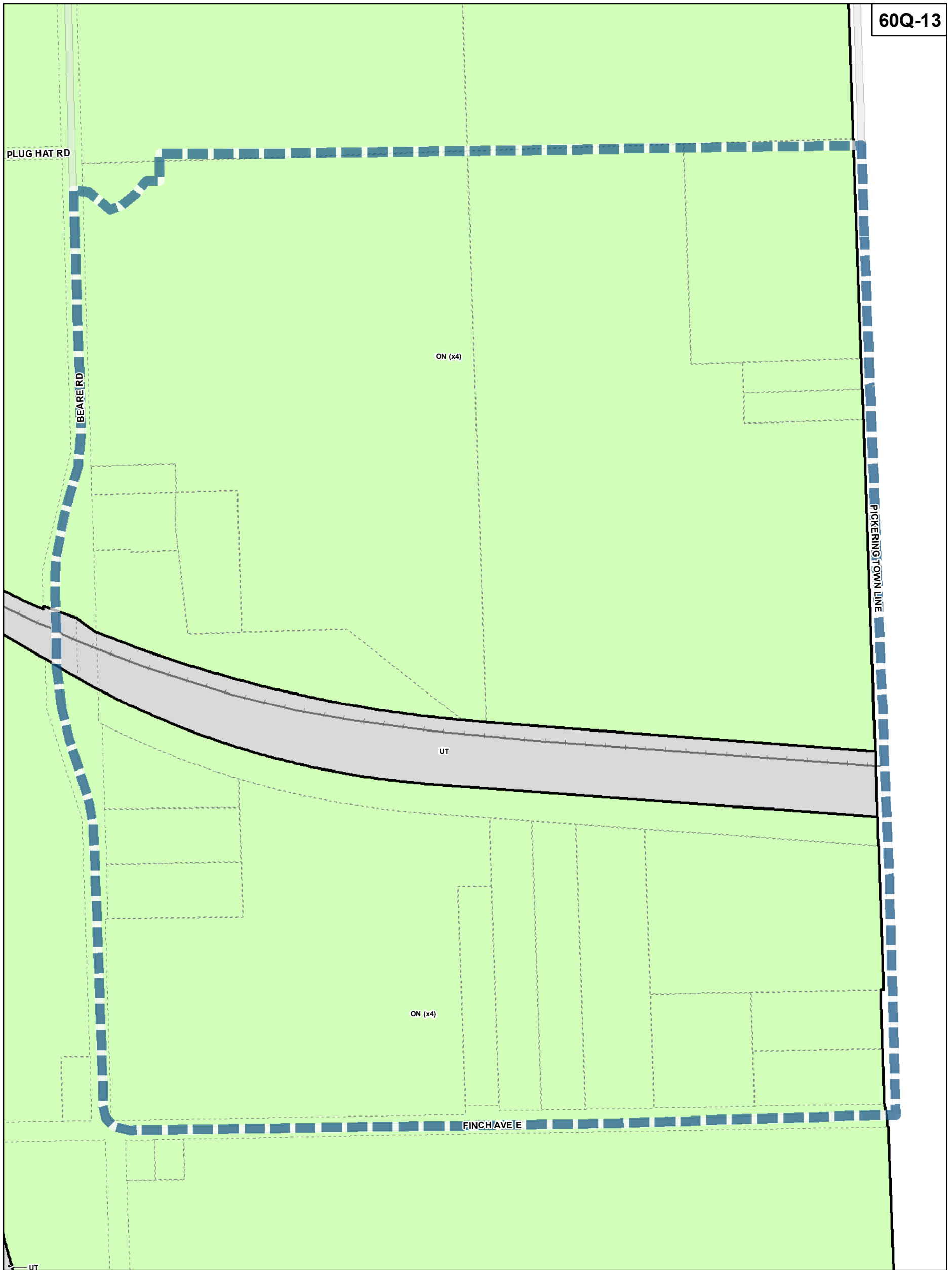
- Zone Categories**
- Residential
  - Parks and Open Space
  - Commercial Residential
  - Commercial Residential Employment
  - Institutional
  - Employment
  - Utility / Transportation
  - Not Part of This Bylaw



**TORONTO** City Planning

*Zoning - East District*

**August 2010**  
 Maps must be read together with Zoning Bylaw text



**Zoning - East District**

**August 2010**

Maps must be read together with Zoning Bylaw text

**Zone Categories**

- Residential
- Parks and Open Space
- Commercial Residential
- Commercial Residential Employment
- Institutional
- Employment
- Utility / Transportation
- Not Part of This Bylaw

Map Sheet Boundary

Properties

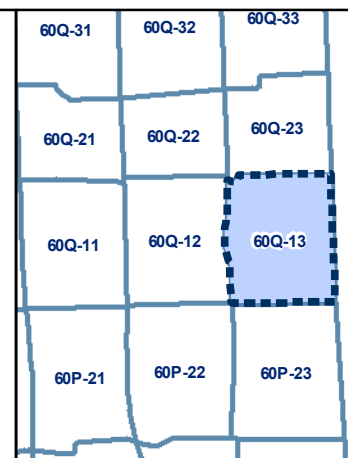
Railway

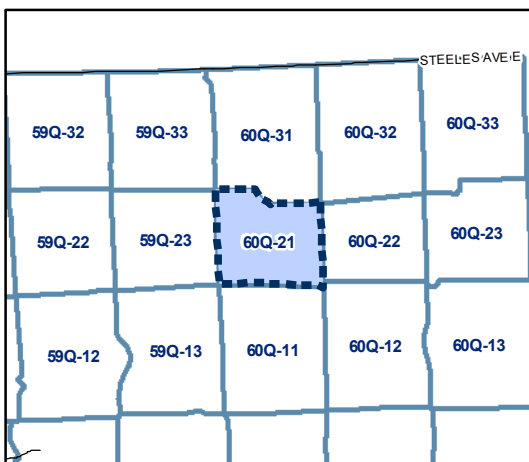
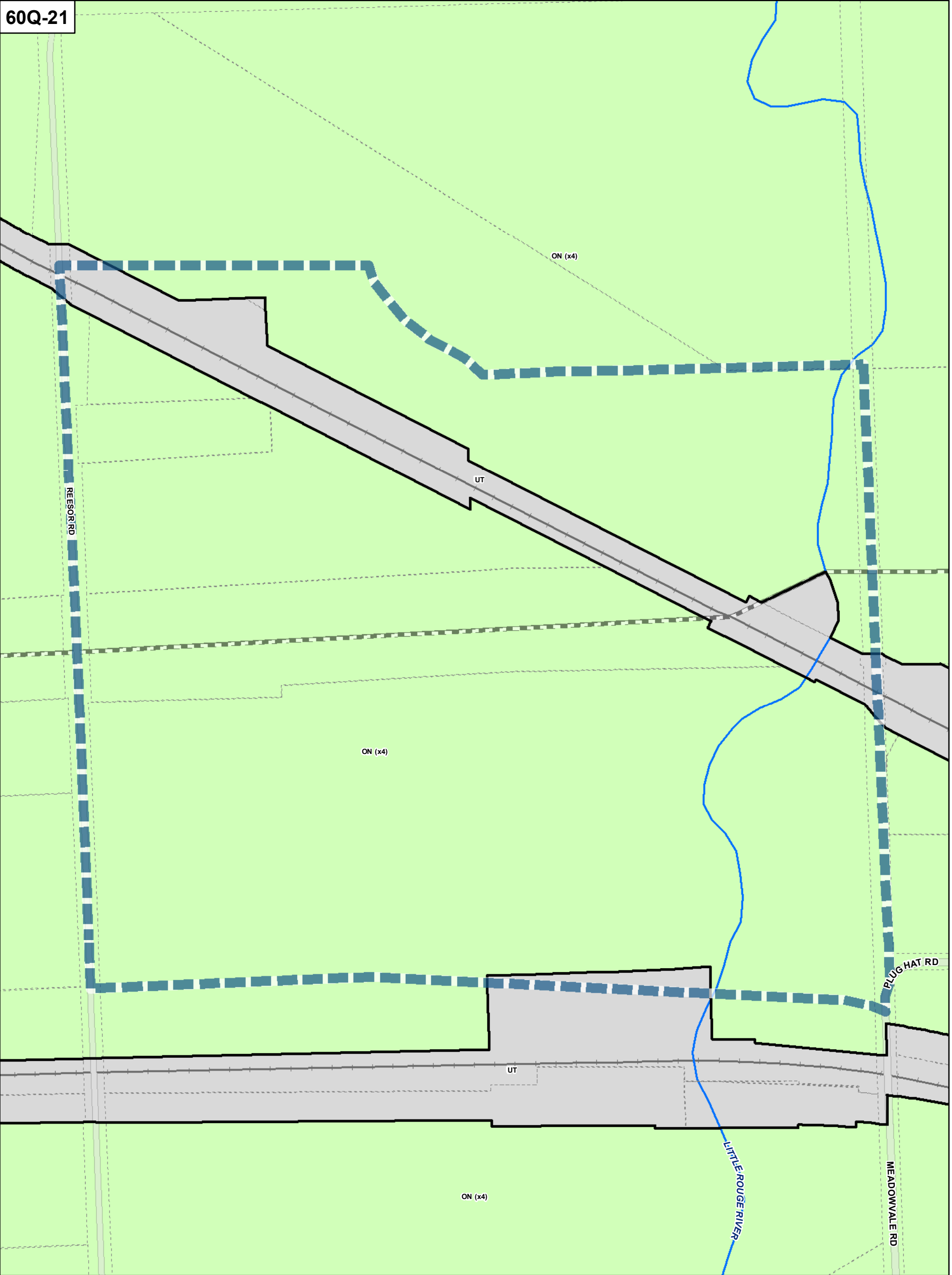
Hydro Line



0 20 40 80 120 160 Meters

1:4,000





**Zone Categories**

- Residential
- Parks and Open Space
- Commercial Residential
- Commercial Residential Employment
- Institutional
- Employment
- Utility / Transportation
- Not Part of This Bylaw

Map Sheet Boundary

Properties

Railway

Hydro Line



0 20 40 80 120 160 Meters

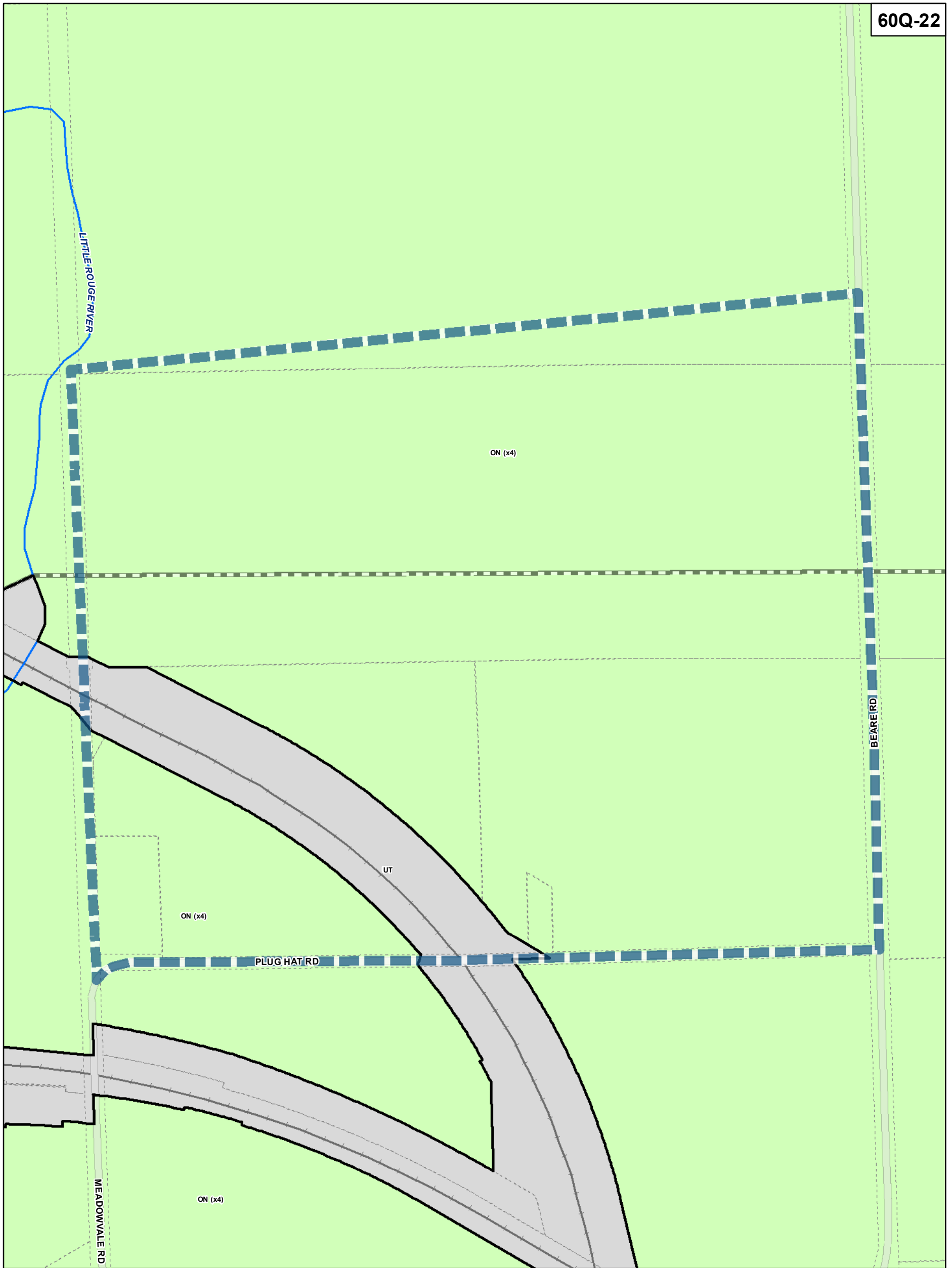
1:4,000

**TORONTO** City Planning

**Zoning - East District**

**August 2010**

Maps must be read together with Zoning Bylaw text



**Zoning - East District**

**August 2010**

Maps must be read together with Zoning Bylaw text

**Zone Categories**

- Residential
- Parks and Open Space
- Commercial Residential
- Commercial Residential Employment
- Institutional
- Employment
- Utility / Transportation
- Not Part of This Bylaw

Map Sheet Boundary

Properties

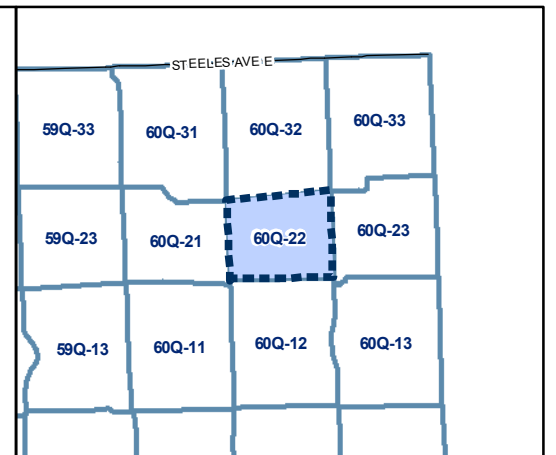
Railway

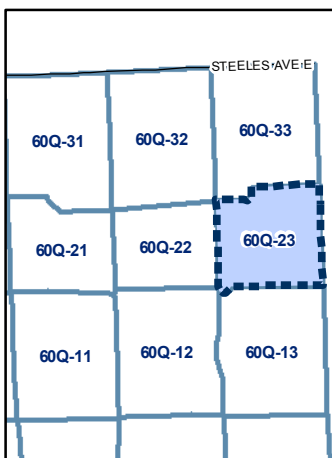
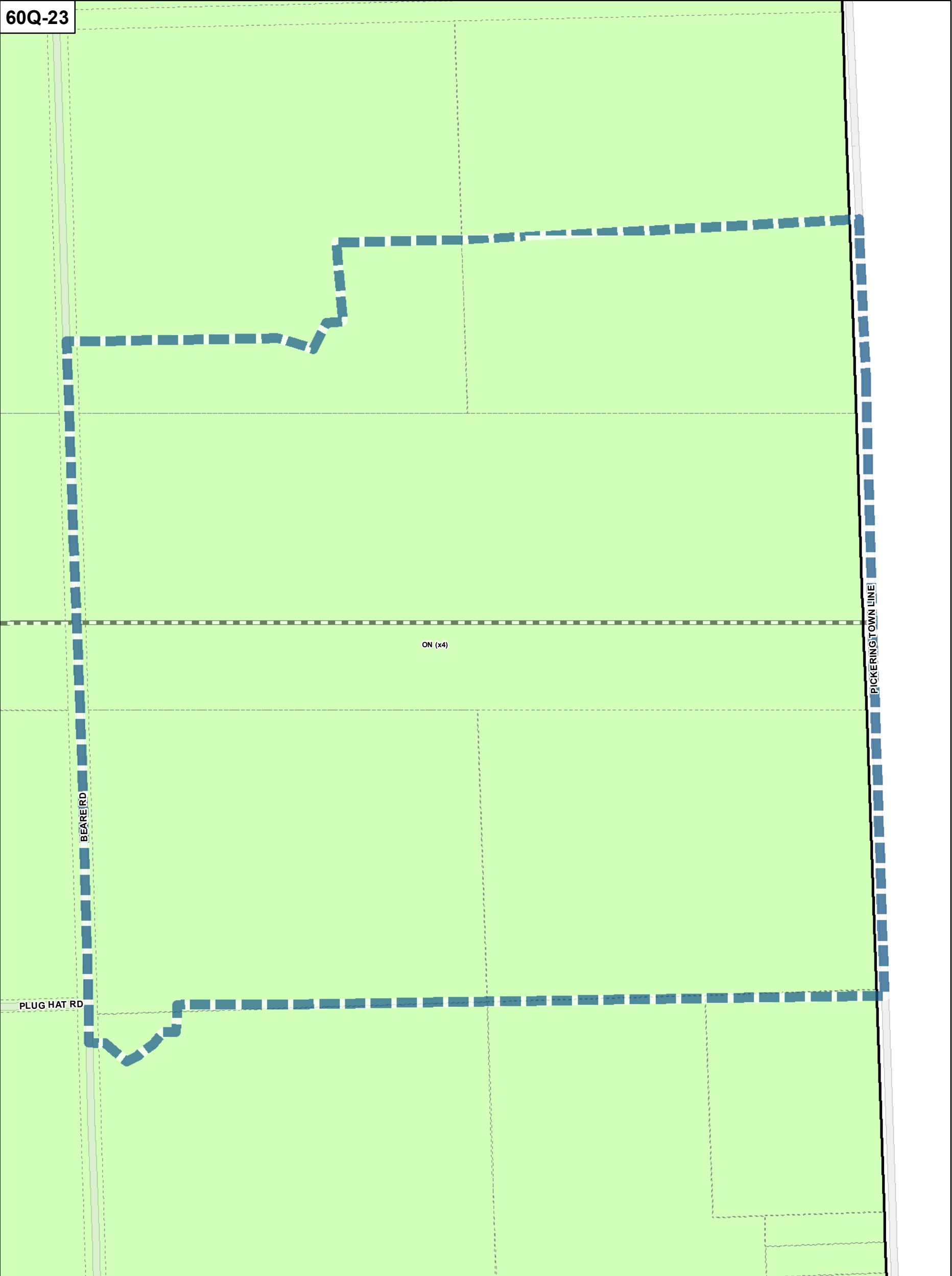
Hydro Line



0 20 40 80 120 160 Meters

1:4,000





**Zone Categories**


- Residential
- Parks and Open Space
- Commercial Residential
- Commercial Residential Employment
- Institutional
- Employment
- Utility / Transportation
- Not Part of This Bylaw

Map Sheet Boundary

Properties

Railway

Hydro Line



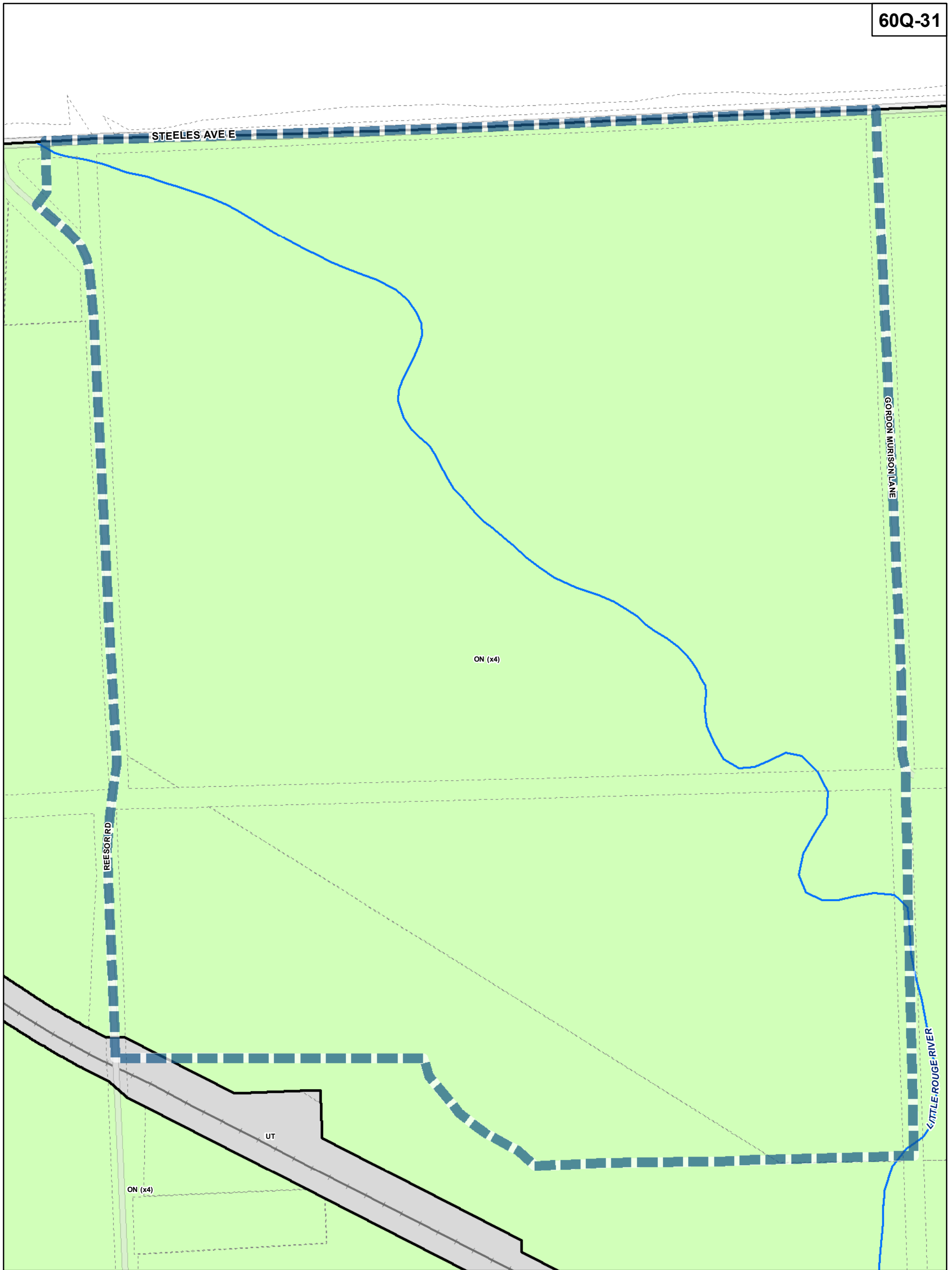
1:4,000

**TORONTO** City Planning

**Zoning - East District**

**August 2010**

Maps must be read together with Zoning Bylaw text



**Zoning - East District**

**August 2010**

Maps must be read together with Zoning Bylaw text

**Zone Categories**

- Residential
- Parks and Open Space
- Commercial Residential
- Commercial Residential Employment
- Institutional
- Employment
- Utility / Transportation
- Not Part of This Bylaw

Map Sheet Boundary

Properties

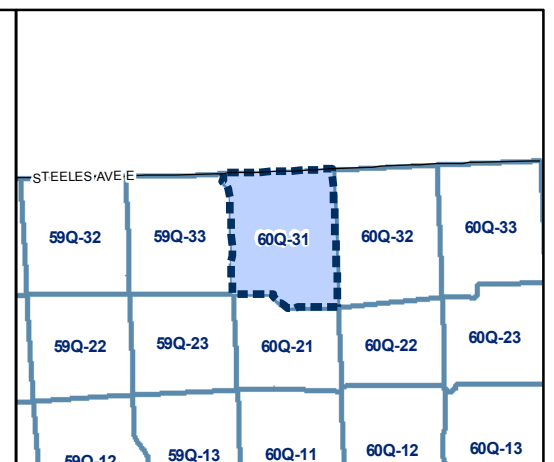
Railway

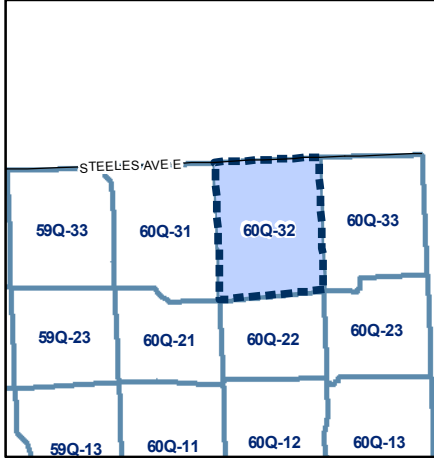
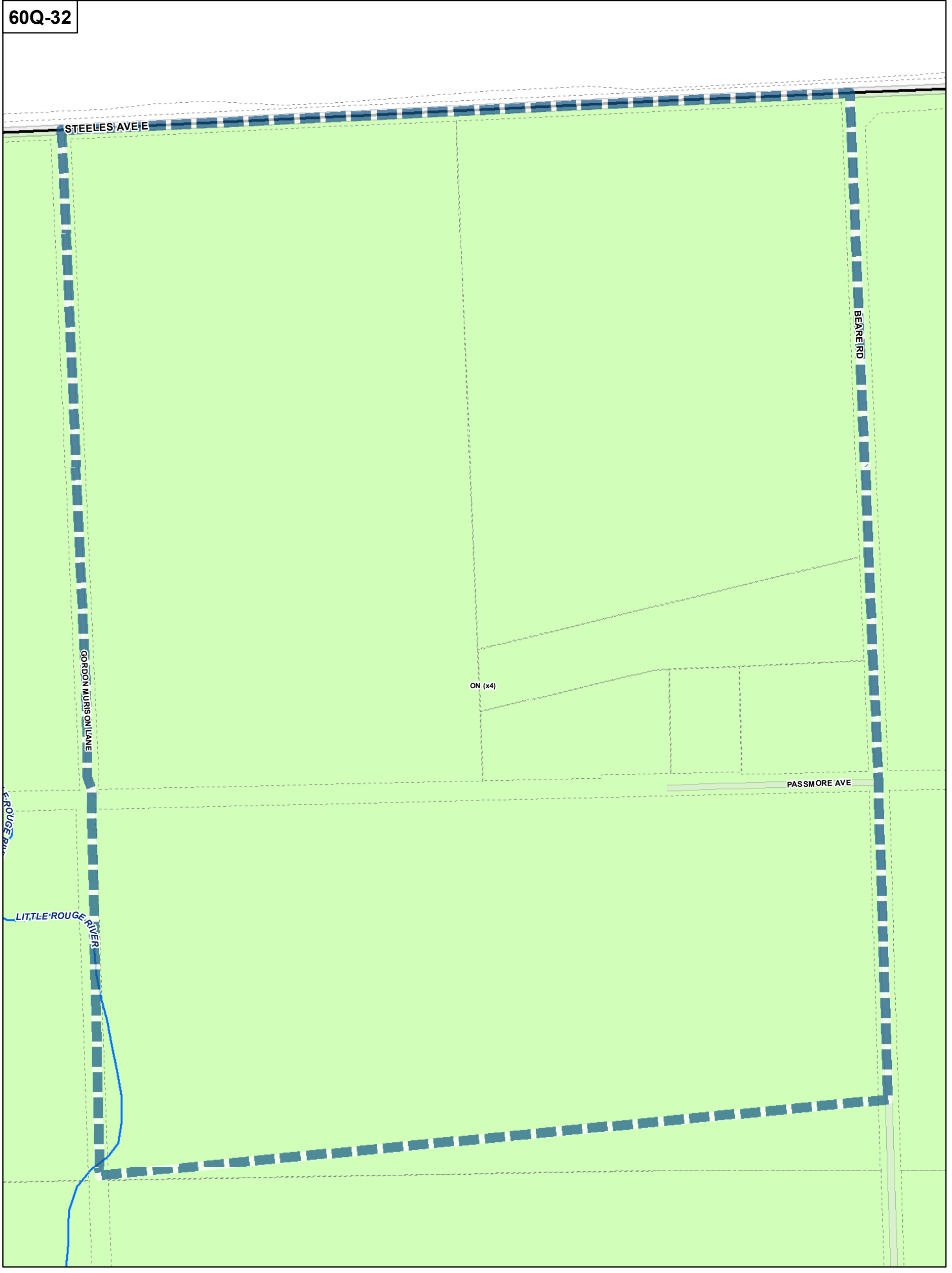
Hydro Line



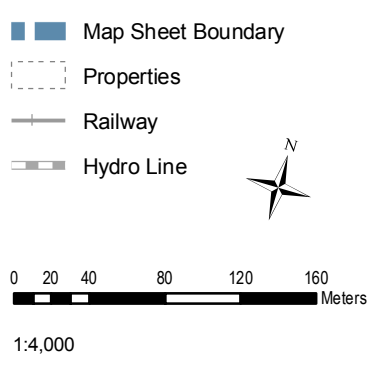
0 20 40 80 120 160 Meters

1:4,000





- Zone Categories**
- Residential
  - Parks and Open Space
  - Commercial Residential
  - Commercial Residential Employment
  - Institutional
  - Employment
  - Utility / Transportation
  - Not Part of This Bylaw

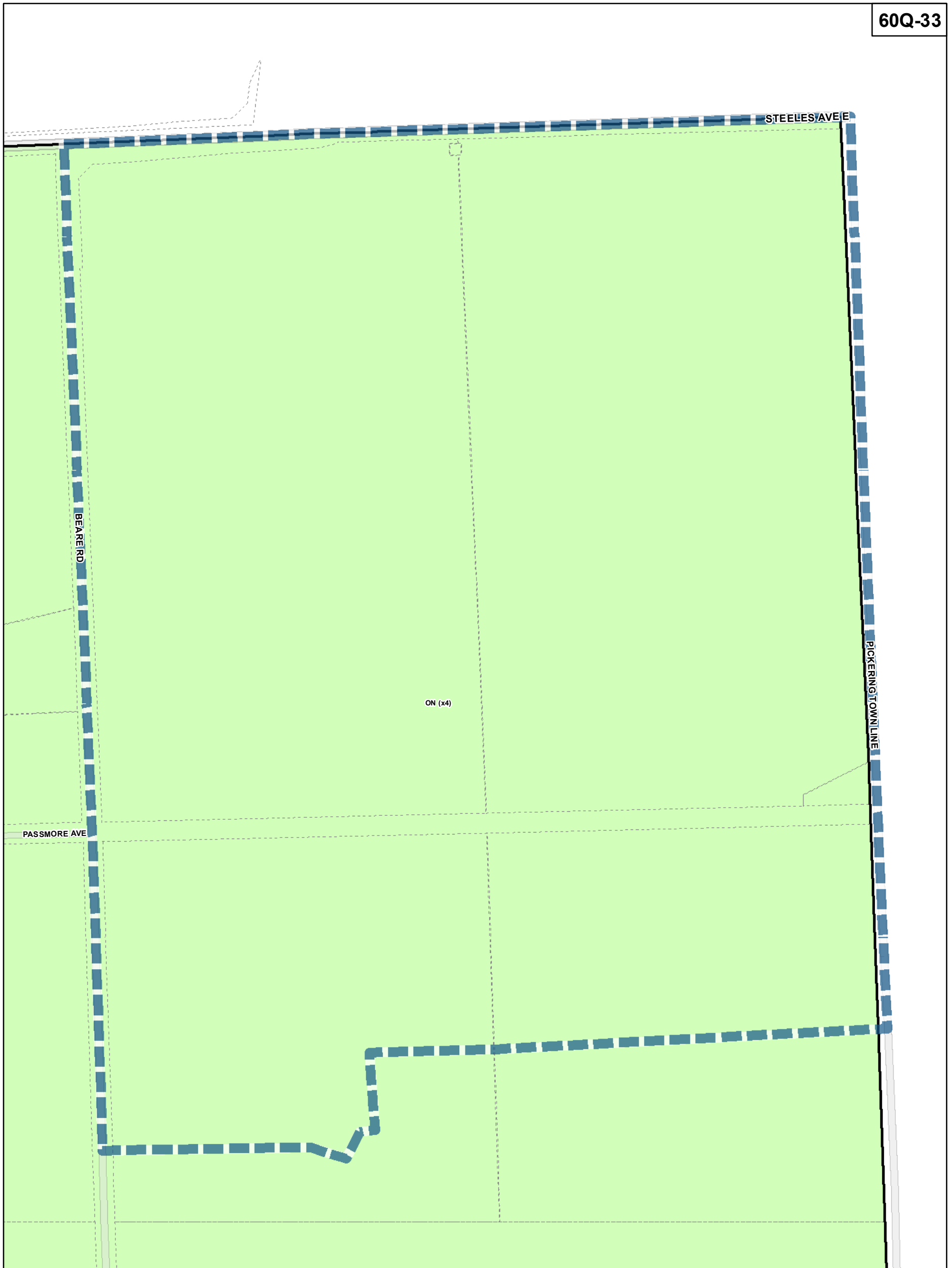


**TORONTO** City Planning

*Zoning - East District*

**August 2010**  
 Maps must be read together with Zoning Bylaw text






**Zoning - East District**

**August 2010**

Maps must be read together with Zoning Bylaw text

**Zone Categories**

-  Residential
-  Parks and Open Space
-  Commercial Residential
-  Commercial Residential Employment
-  Institutional
-  Employment
-  Utility / Transportation
-  Not Part of This Bylaw

 Map Sheet Boundary

 Properties

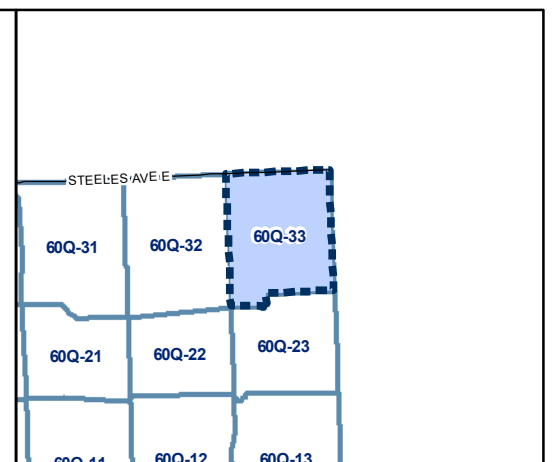
 Railway

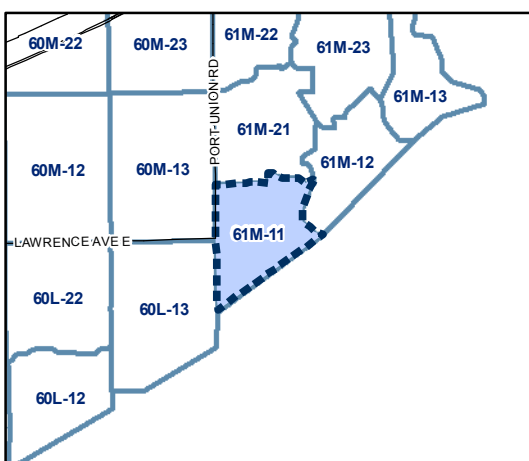
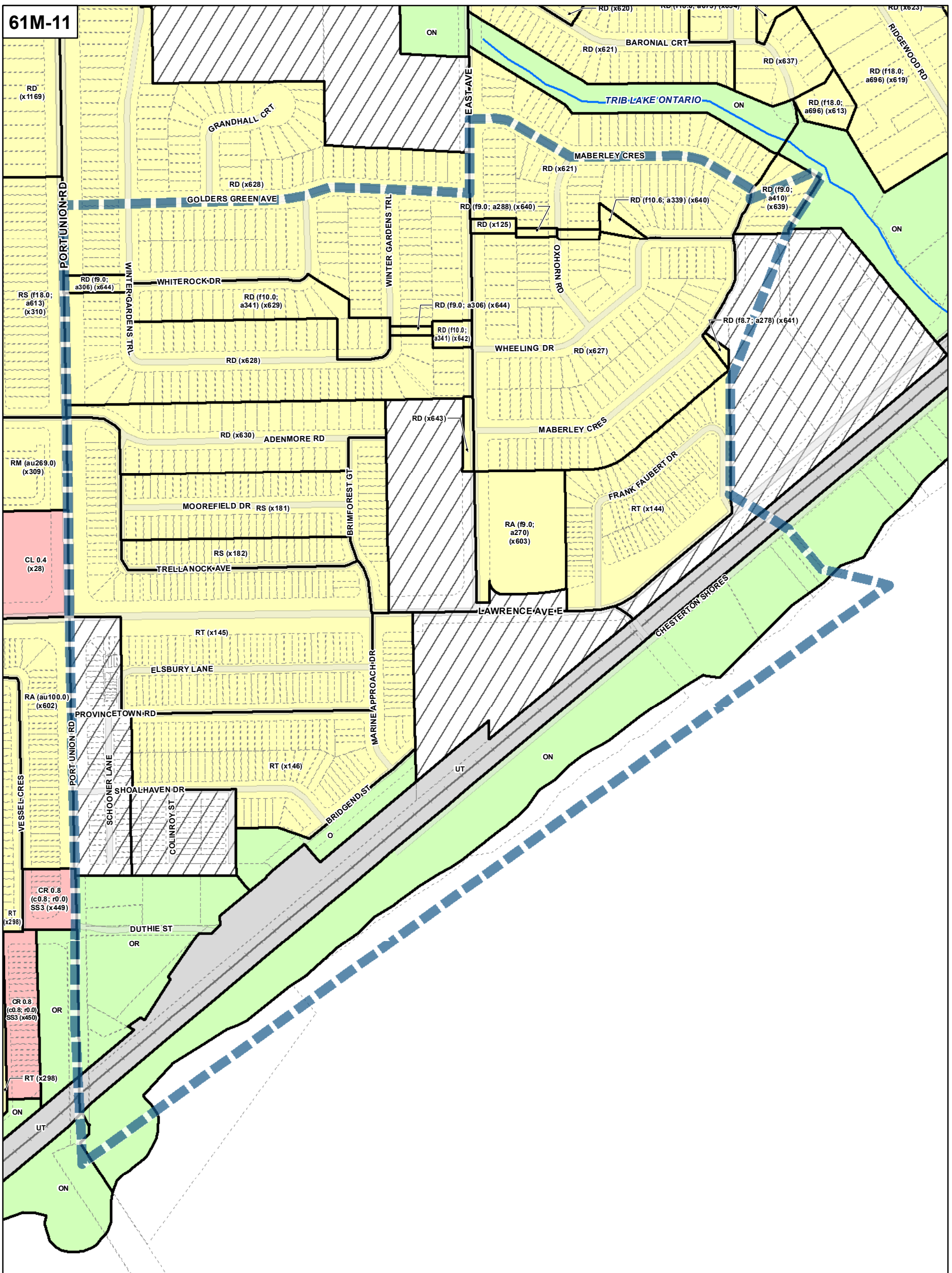
 Hydro Line



0 20 40 80 120 160 Meters

1:4,000





**Zone Categories**

- Residential
- Parks and Open Space
- Commercial Residential
- Commercial Residential Employment
- Institutional
- Employment
- Utility / Transportation
- Not Part of This Bylaw

Map Sheet Boundary

Properties

Railway

Hydro Line



0 20 40 80 120 160 Meters

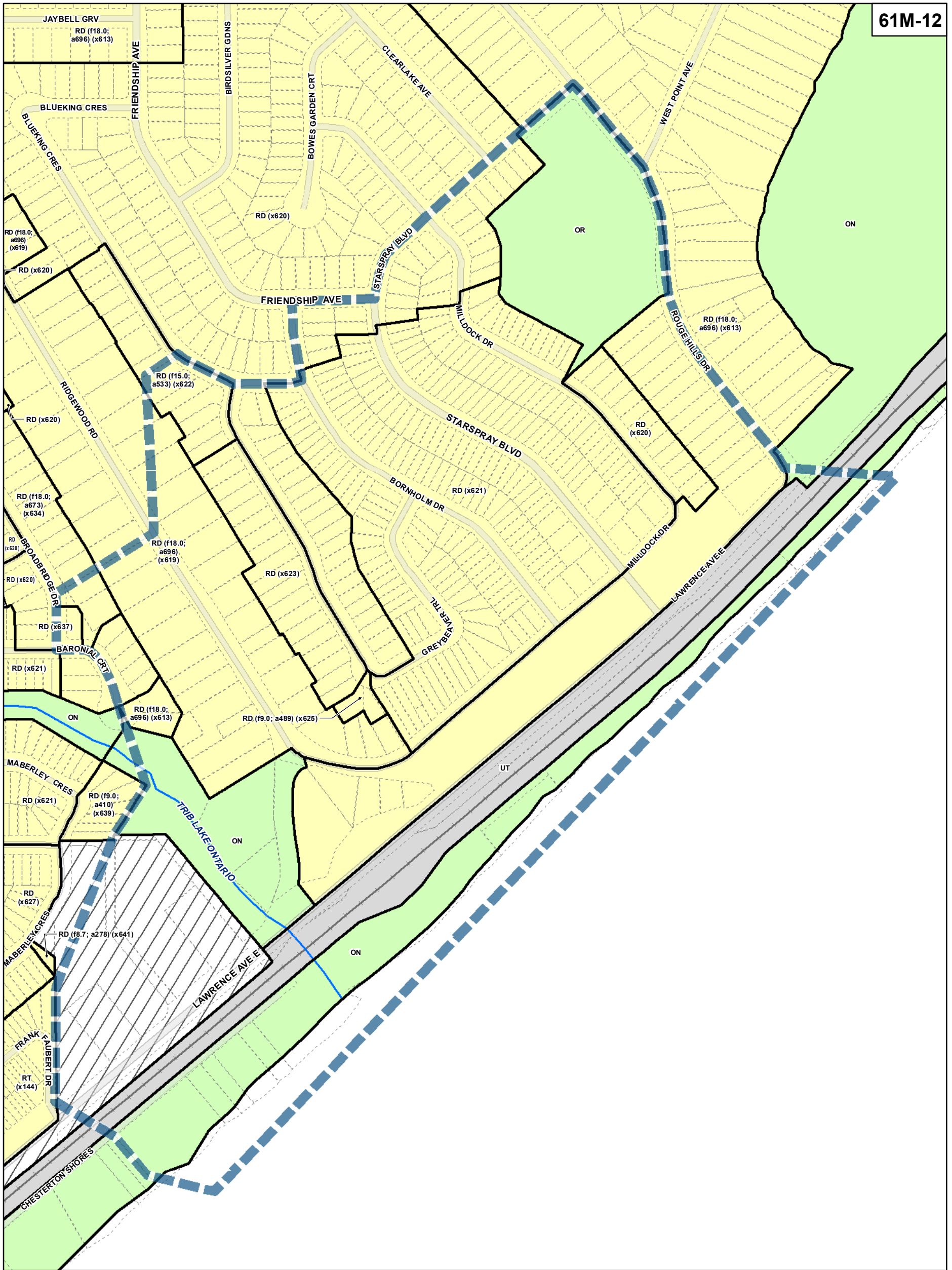
1:4,000

**TORONTO** City Planning

*Zoning - East District*

**August 2010**

Maps must be read together with Zoning Bylaw text



**Zoning - East District**

**August 2010**

Maps must be read together with Zoning Bylaw text

**Zone Categories**

- Residential
- Parks and Open Space
- Commercial Residential
- Commercial Residential Employment
- Institutional
- Employment
- Utility / Transportation
- Not Part of This Bylaw

Map Sheet Boundary

Properties

Railway

Hydro Line



0 20 40 80 120 160 Meters

1:4,000

